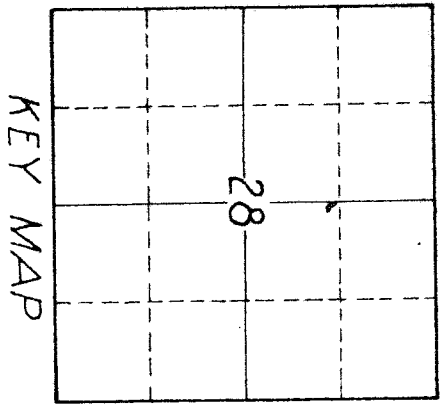
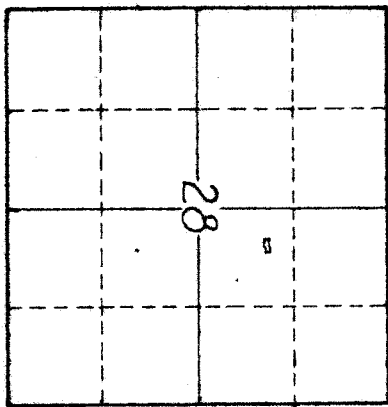


Scale lin. = 50 ft.

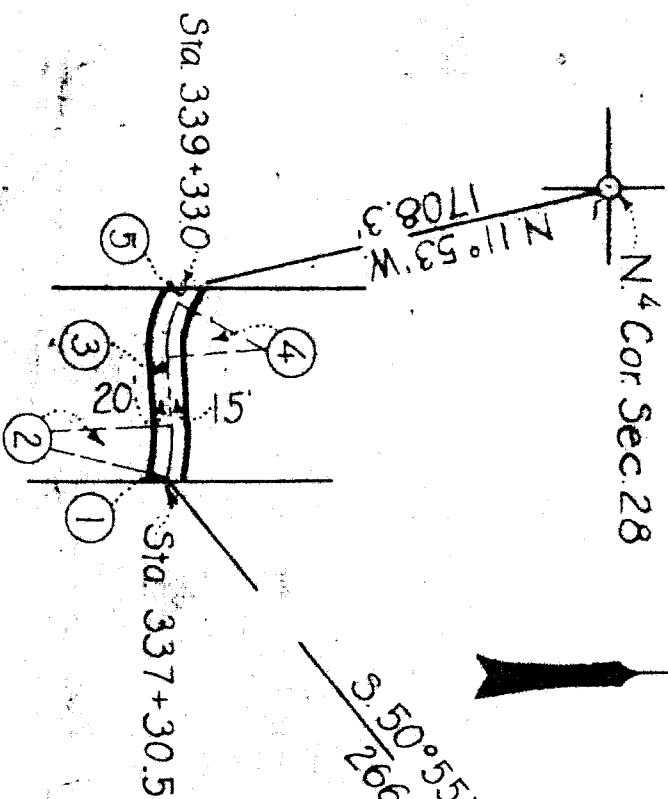


**THOMAS A. STOREY**  
 A part of SW<sup>4</sup> NE<sup>4</sup> Sec. 28  
 T. 7N., R. 1W., S. 1M.  
 Total 0.08 Acres

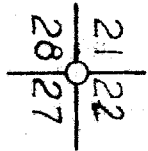
DEPARTMENT OF THE INTERIOR	
BUREAU OF RECLAMATION	
OGDEN RIVER PROJECT-UTAH	
RIGHTS OF WAY	
OGDEN BRIGHAM CANAL	
DRAWN: CTS	SUBMITTED: .....
TRACED: FWR	RECOMMENDED: .....
CHECKED: K.C.A.	APPROVED: .....
A-1-D-131	Ogden, Utah 12-7-34



KEY MAP



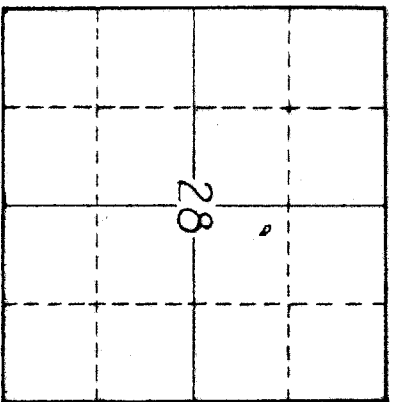
No	COURSE	LENGTH	RAD.	TAN Δ	R. L.
1.	N 77° 06' W	4.2			
2.		54.6	200.0	27.5	15° 39' L
3.	S 87° 15' W	70.0			
4.		54.6	100.0	28.0	31° 18' R
5.	N 61° 21' W	19.1			



**KARLIS. STOREY**  
 A part of S.W. 4 NE. 4 Sec 28  
 T. 7N., R. 1W., S. 1M.  
 Total 0.16 Acres

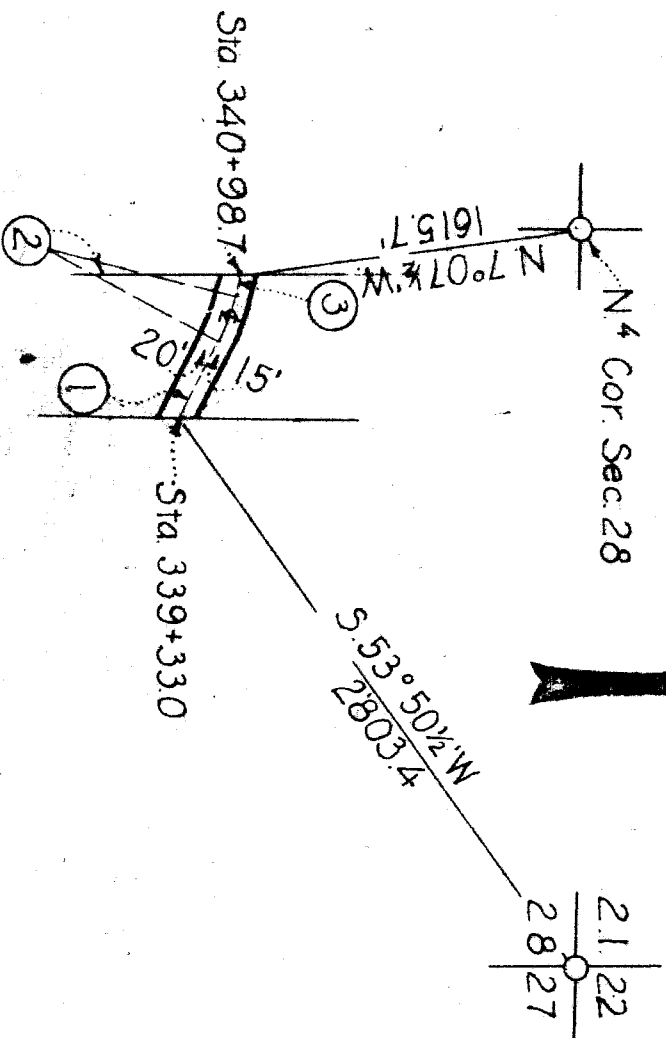
Scale 1 in. = 200 ft.

DEPARTMENT OF THE INTERIOR	
BUREAU OF RECLAMATION	
OGDEN RIVER PROJECT-UTAH	
RIGHTS OF WAY	
OGDEN BRIGHAM CANAL	
DRAWN BY: C.T.S.	SUBMITTED:
TRACED BY: F.W.R.	RECOMMENDED:
CHECKED BY: C.S.K.C.A.	PREPARED:
47-D-128	Ogden, Utah 12-6-34



KEY MAP

N <sup>o</sup>	COURSE	LENGTH	RAD.	TAN	Δ. R <sup>o</sup> . L.
1.	N. 61° 22' W.	90.1			
2.		46.5	200.0	23.4	13° 20' L.
3.	N. 74° 46' W.	29.1			



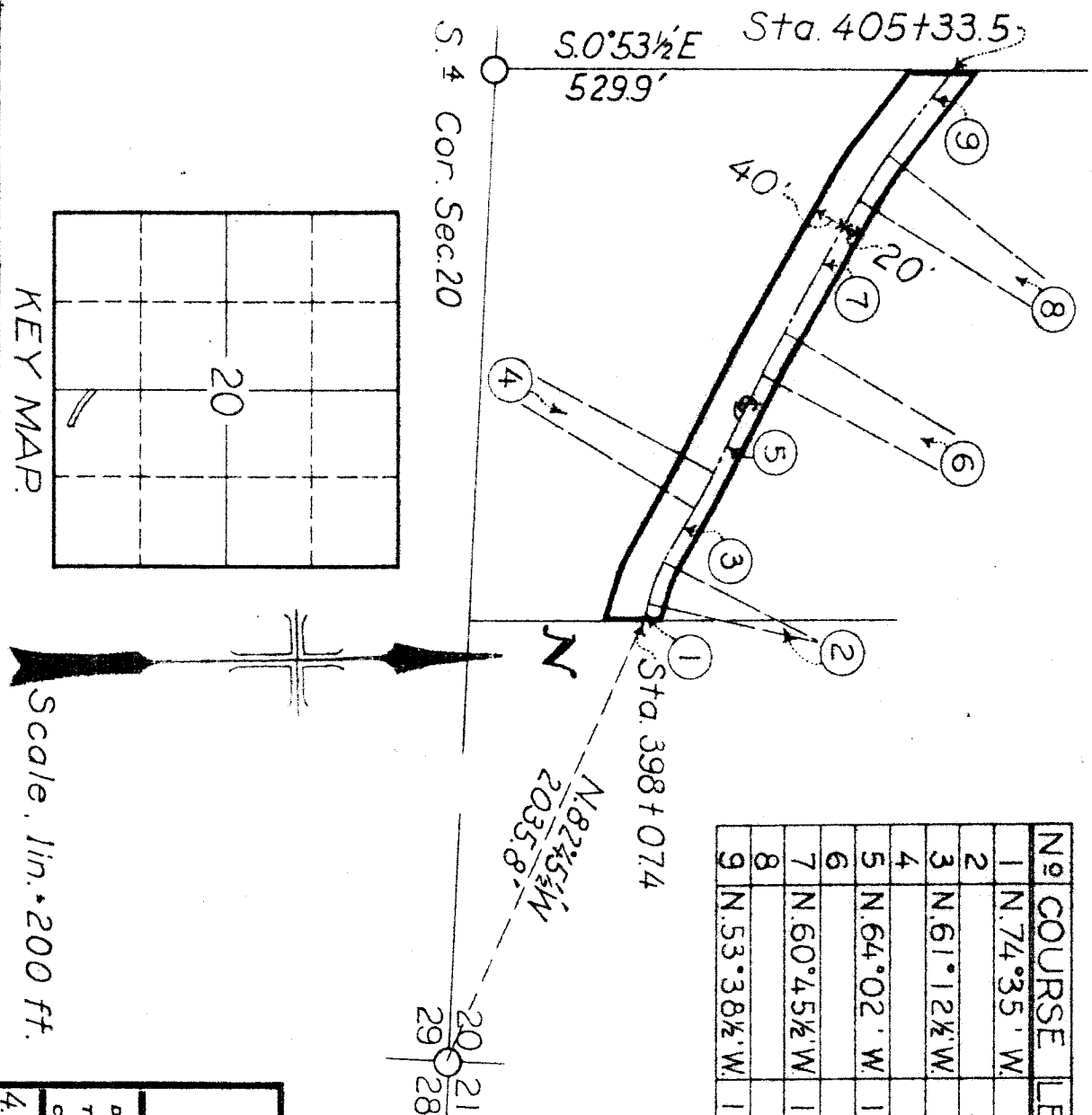
**THOMAS FRANCIS BROWN JR.**

A part of SW 1/4 NE 1/4 Sec 28  
T. 7N., R. 1W. S. 1M.  
Total 0.13 Acres

Scale 1 in = 200 ft.

DEPARTMENT OF THE INTERIOR	
BUREAU OF RECLAMATION	
OGDEN RIVER PROJECT - UTAH	
RIGHTS OF WAY	
OGDEN BRIGHAM CANAL	
DRAWN: CTS	SUBMITTED:
TRACED: FWR	RECOMMENDED:
CHECKED: CTS & KCA	APPROVED:
A-1-D-129 Ogden, Utah 12-6-34	

No	COURSE	LENGTH	RAD.	TAN.	Δ, R.°L.
1	N.74°35' W	24.1			
2		46.6	200.0	23.5	13°22½R
3	N.61°12½W	70.4			
4		49.4	1000.0	24.7	2°49½L
5	N.64°02' W	122.7			
6		57.0	1000.0	28.5	3°16½R
7	N.60°45½W	170.8			
8		62.0	5000.0	31.1	7°07' R
9	N.53°38½W	123.1			



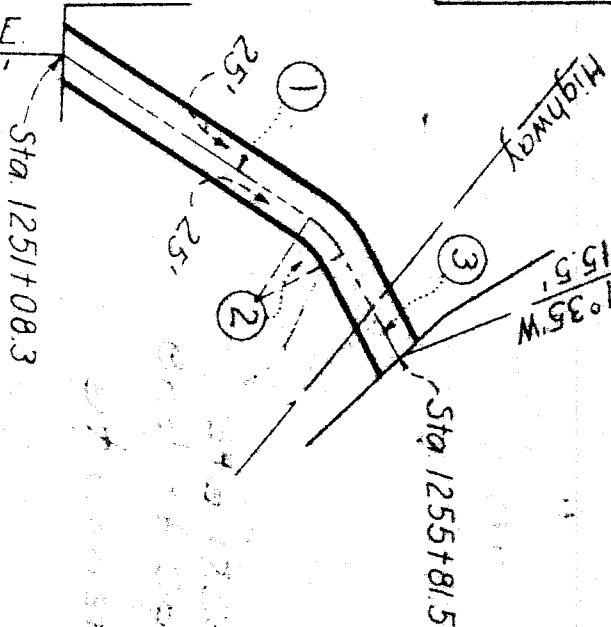
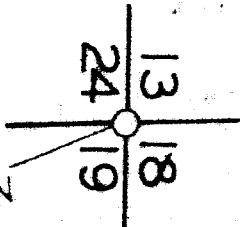
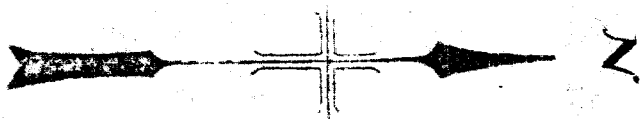
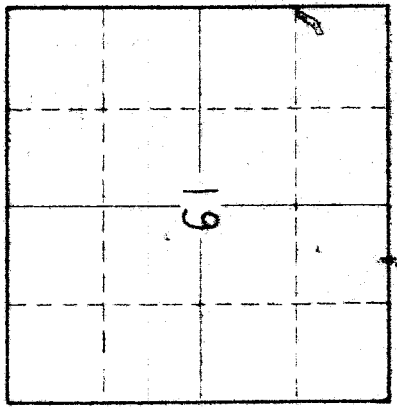
**JOHN M. BAILEY**  
 A part of SW¼SE¼Sec.20,  
 T. 7 N., R. 1 W., S. L. M.  
 Total, 100 Acre.

DEPARTMENT OF THE INTERIOR  
 BUREAU OF RECLAMATION  
 OGDEN RIVER PROJECT-UTAH  
 RIGHTS OF WAY  
**OGDEN-BRIGHAM CANAL**

DRAWN: C. T. S. SUBMITTED: \_\_\_\_\_  
 TRACED: P. S. B. RECOMMENDED: \_\_\_\_\_  
 CHECKED: C. M. A. APPROVED: \_\_\_\_\_  
 4-1-D-142. Ogden, Ut., 11-11-34.

KEY MAP.

Scale, 1 in. = 200 ft.



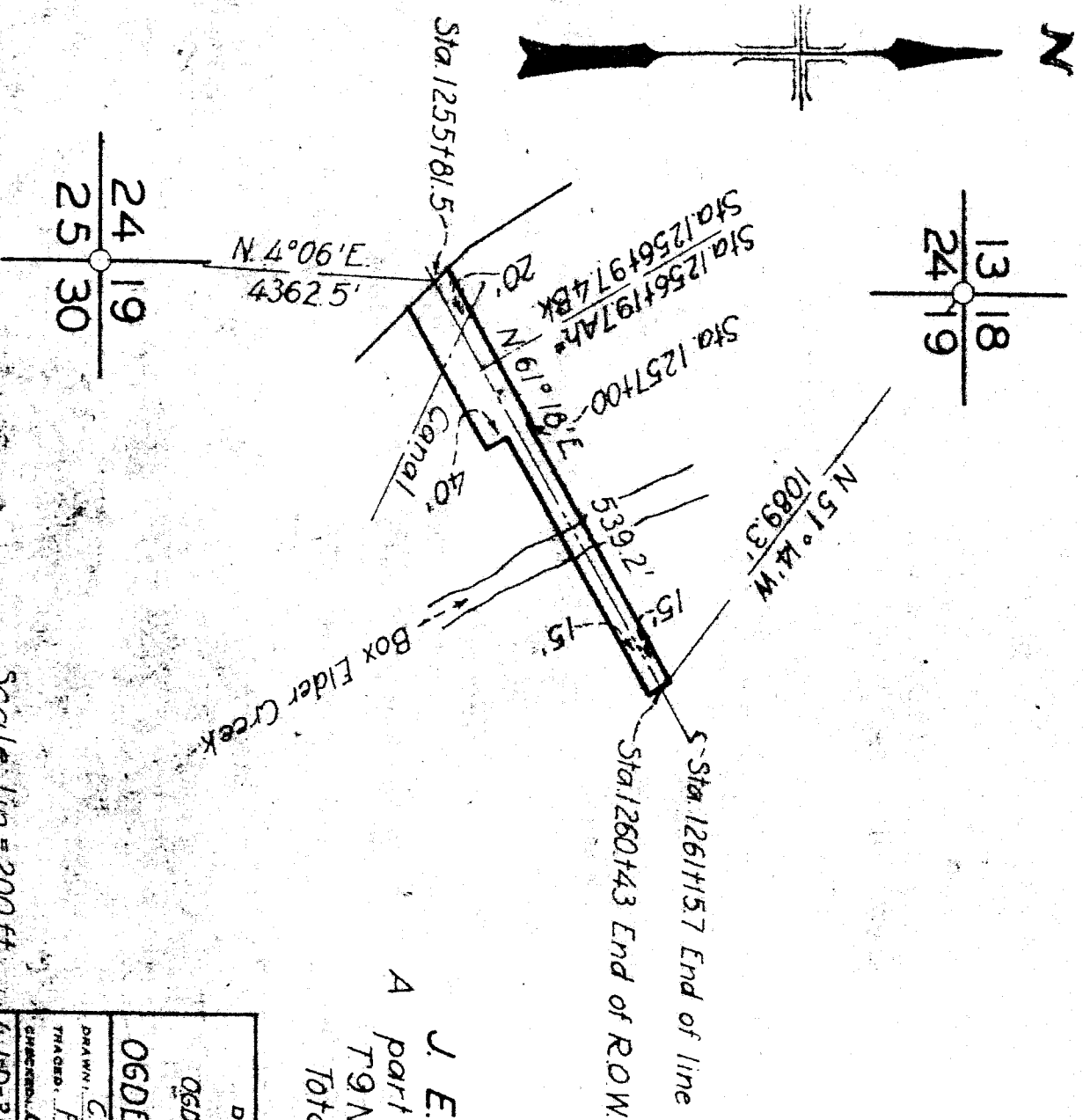
No	COURSE	LENGTH	RAD.	TAN	Δ. R. Δ. L.
1.	N.32°30' E	302.6			
2.		50.2	100.0	25.7	2.8°47' R
3.	N.61°18' E	120.4			



Scale 1 in. = 200 ft.

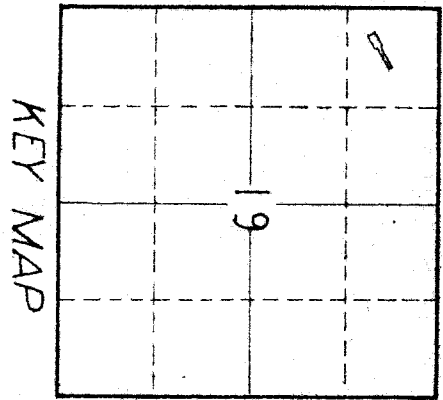
**R. H. JONES**  
 A part of NW<sup>4</sup> NW<sup>4</sup> Sec 19  
 T.9N., R.1W., SLM.  
 Total 0.54 Acres

DEPARTMENT OF THE INTERIOR	
BUREAU OF RECLAMATION	
OGDEN RIVER PROJECT - UTAH	
RIGGITS OF WAY	
OGDEN BRIGHAM CANAL	
DRAWN: CMA	SUBMITTED:
TRACED: F.W.R.	RECOMMENDED:
CHECKED: G.T.S.	APPROVED:
4-D-215	Ogden, Utah 32835

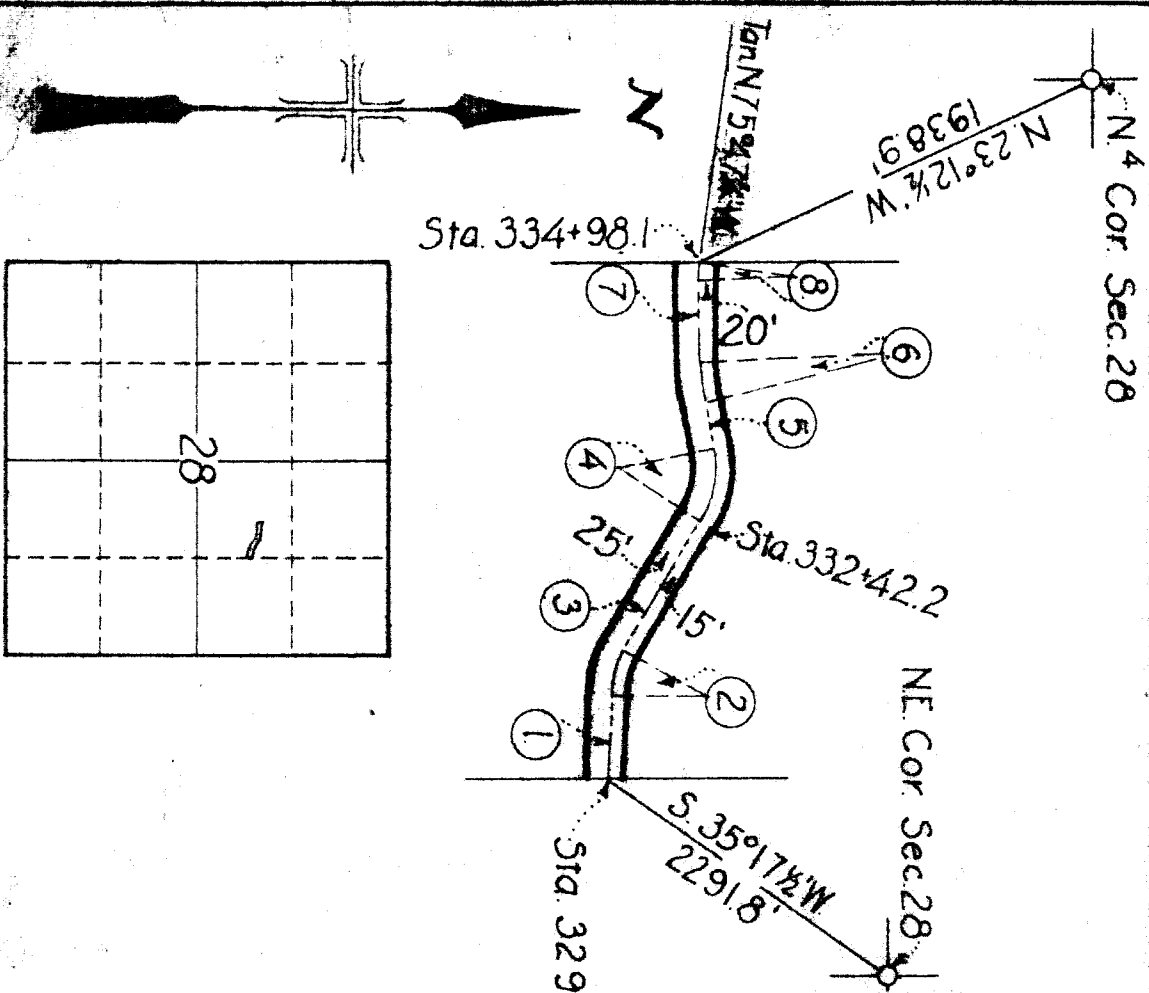


Scale 1 in = 200 ft

**J. E. HILLSTROM**  
 A part of NW<sup>4</sup> NW<sup>4</sup> Sec 19  
 T9N, R1W, S1M.  
 Total 0.50 Acres

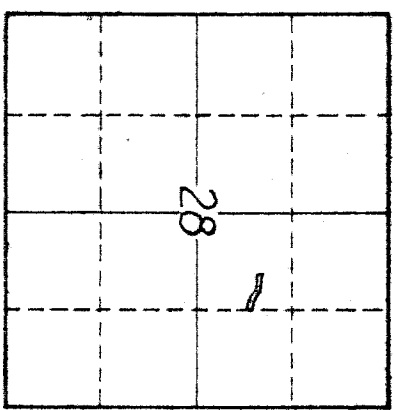


DEPARTMENT OF THE INTERIOR BUREAU OF RECLAMATION OGDEN RIVER PROJECT - UTAH RIGHTS OF WAY <b>OGDEN BRIGHAM CANAL</b>	
DRAWN BY: <b>CMA</b>	SUBMITTED:
TRACED BY: <b>FWR</b>	RECOMMENDED:
DIRECTOR: <b>C. T. S.</b> APPROVED:	
<b>A 1-D-216</b> Ogden, Ut 3-28-35	



NO	COURSE	LENGTH	RAD.	TAN Δ	Δ R <sup>o</sup> L.
1.	N. 86° 12' W	82.4			
2.		48.7	100.0	24.9	27° 56 1/2' R
3.	N. 58° 15 1/2' W	156.2			
4.		74.9	100.0	39.3	42° 56' L
5.	N. 78° 48 1/2' W	46.6			
6.		41.6	200.0	20.9	11° 56' R
7.	N. 89° 15 1/2' W	83.7			
8.		23.5	100.0	11.8	13° 27 1/2' R

KEY MAP



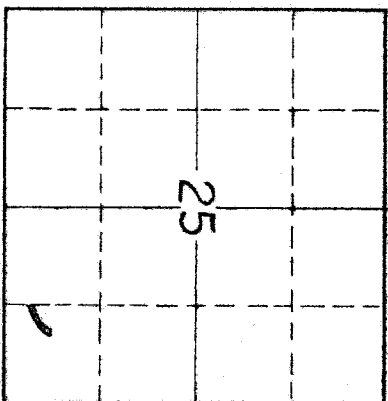
Scale, 1 in. = 200 ft.

**POLLY B. JONES**  
 A part of SW<sup>4</sup> NE<sup>4</sup> Sec 28  
 T7N, R1W, S1M.  
 Total 0.54 Acres

DEPARTMENT OF THE INTERIOR  
 BUREAU OF RECLAMATION  
 OGDEN RIVER PROJECT-UTAH  
 RIGHTS OF WAY  
 OGDEN BRIGHAM CANAL

DRAWN: C.T.S. SUBMITTED: \_\_\_\_\_  
 CHECKED: E.W.R. RECOMMENDED: \_\_\_\_\_  
 APPROVED: \_\_\_\_\_  
 C.T.S.

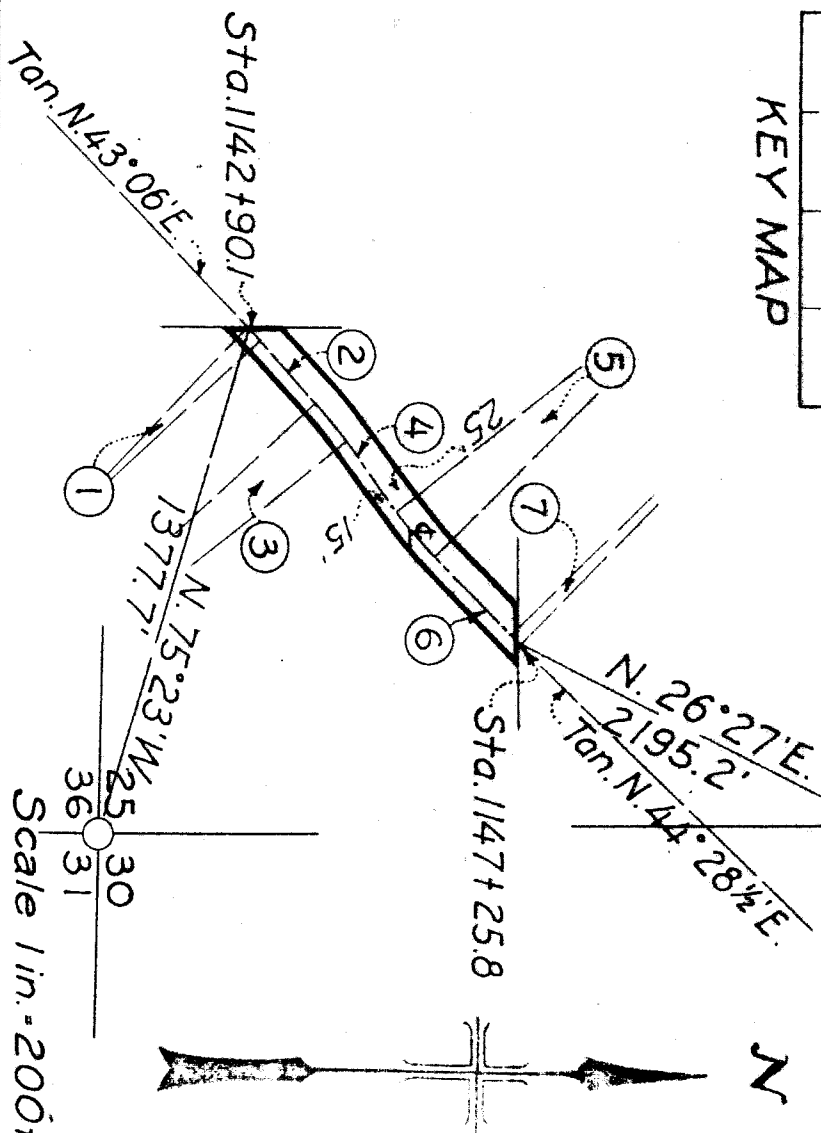
AT-D-126 Padden, Utah 12-4-34



KEY MAP

E. 1/4 Cor.  
Sec. 25.

No	COURSE	LENGTH	RAD.	TAN.	Δ, R. & L.
1		20.3	300	10.2	3°53'R.
2	N. 46°59'E.	86.9			
3		49.2	500	24.6	5°38'R.
4	N. 52°37'E.	90.7			
5		62.3	500	31.2	7°08'L.
6	N. 45°29'E.	108.7			
7		17.6	1000	8.7	1°00%L.



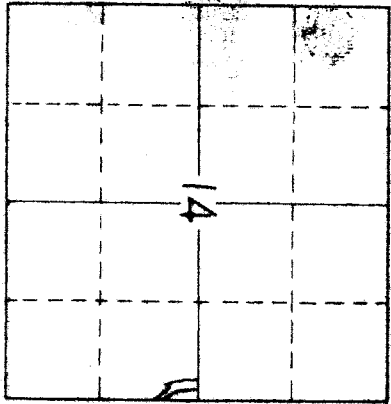
**HENRY HARRIS.**  
A part of SE 1/4 Sec. 25,  
T. 9 N., R. 2 W., S. 1 M.  
Total - 0.40 Acre

DEPARTMENT OF THE INTERIOR  
BUREAU OF RECLAMATION  
OGDEN RIVER PROJECT-UTAH  
RIGHTS OF WAY  
OGDEN-BRIGHAM CANAL

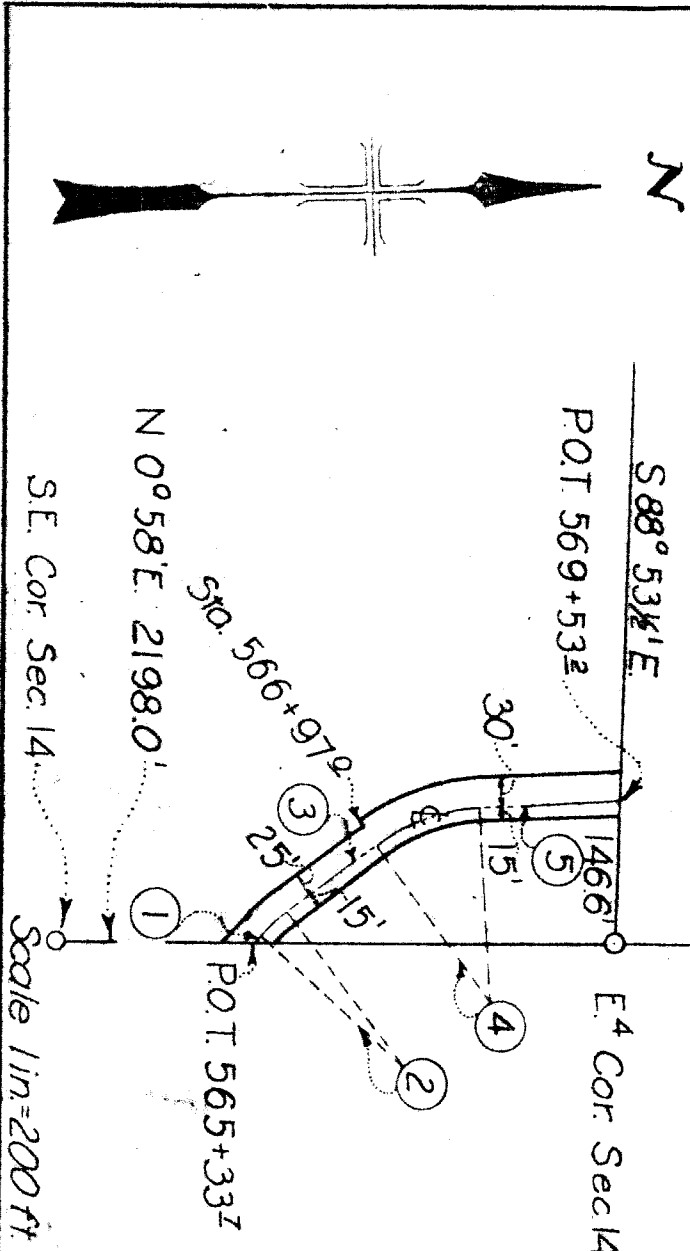
DRAWN: C.M.A. SUBMITTED: \_\_\_\_\_  
TRACED: P.S.B. RECOMMENDED: \_\_\_\_\_  
CHECKED: C.T.S. APPROVED: \_\_\_\_\_

#41-D-204 | OGDEN, UTAH, 3-26-35





KEY MAP



N <sup>o</sup>	COURSE	LENGTH	RADII	TAN	Δ R <sup>o</sup> L.
1.	N46°20'W	10.0			
2.		356	2000	178	10°12' R.
3.	N36°07'W	117.7			
4.		115.2	2000	592	33°00' R.
5.	N3°07'W	1410			

E<sup>4</sup> Cor Sec 14

**OGDEN HOT SPRINGS & SANITARIUM CO.**  
 A part of NE<sup>4</sup> SE<sup>4</sup> Sec 14  
 T2N, R2W, S1M.  
 Total 0.42 Acres

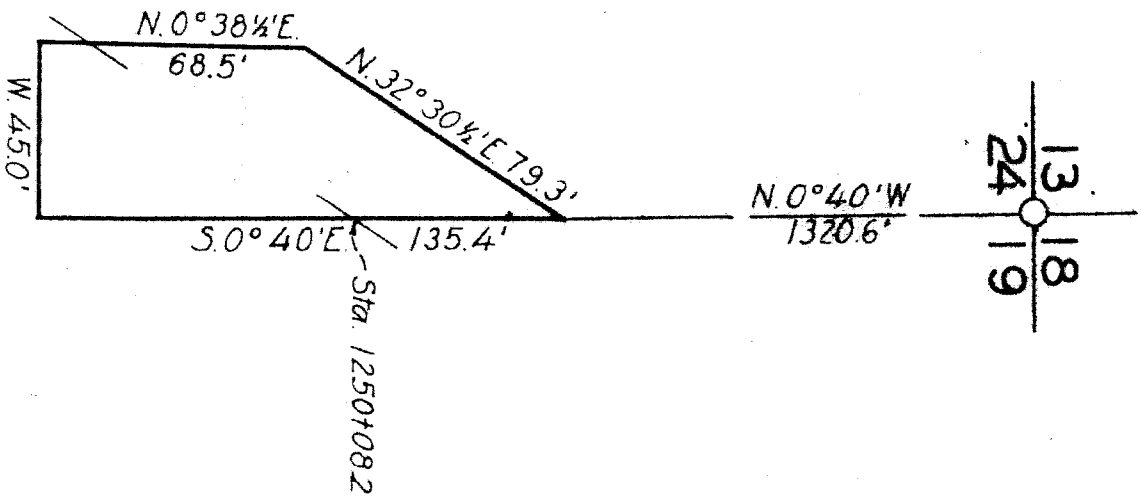

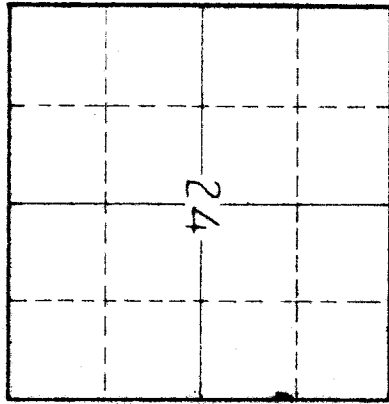
DEPARTMENT OF THE INTERIOR  
 BUREAU OF RECLAMATION  
 OGDEN RIVER PROJECT-UTAH  
 RIGHTS OF WAY  
 OGDEN-BRIGHAM CANAL

DRAWN: C.T.S. SUBMITTED: \_\_\_\_\_  
 TRACKED: E.W.R. \*RECOMMENDED: \_\_\_\_\_  
 CHECKED: C.M.A. APPROVED: \_\_\_\_\_

4-I-D-159 Ogdén, Utah 11-15-34

Scale 1 in. = 200 ft.

KEY MAP

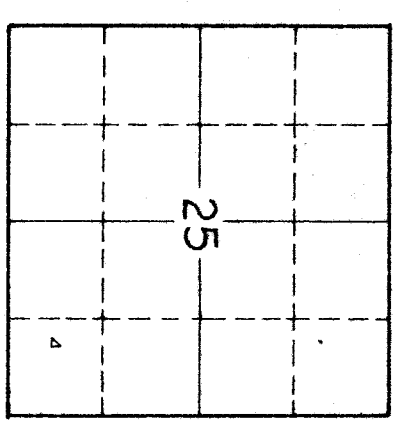
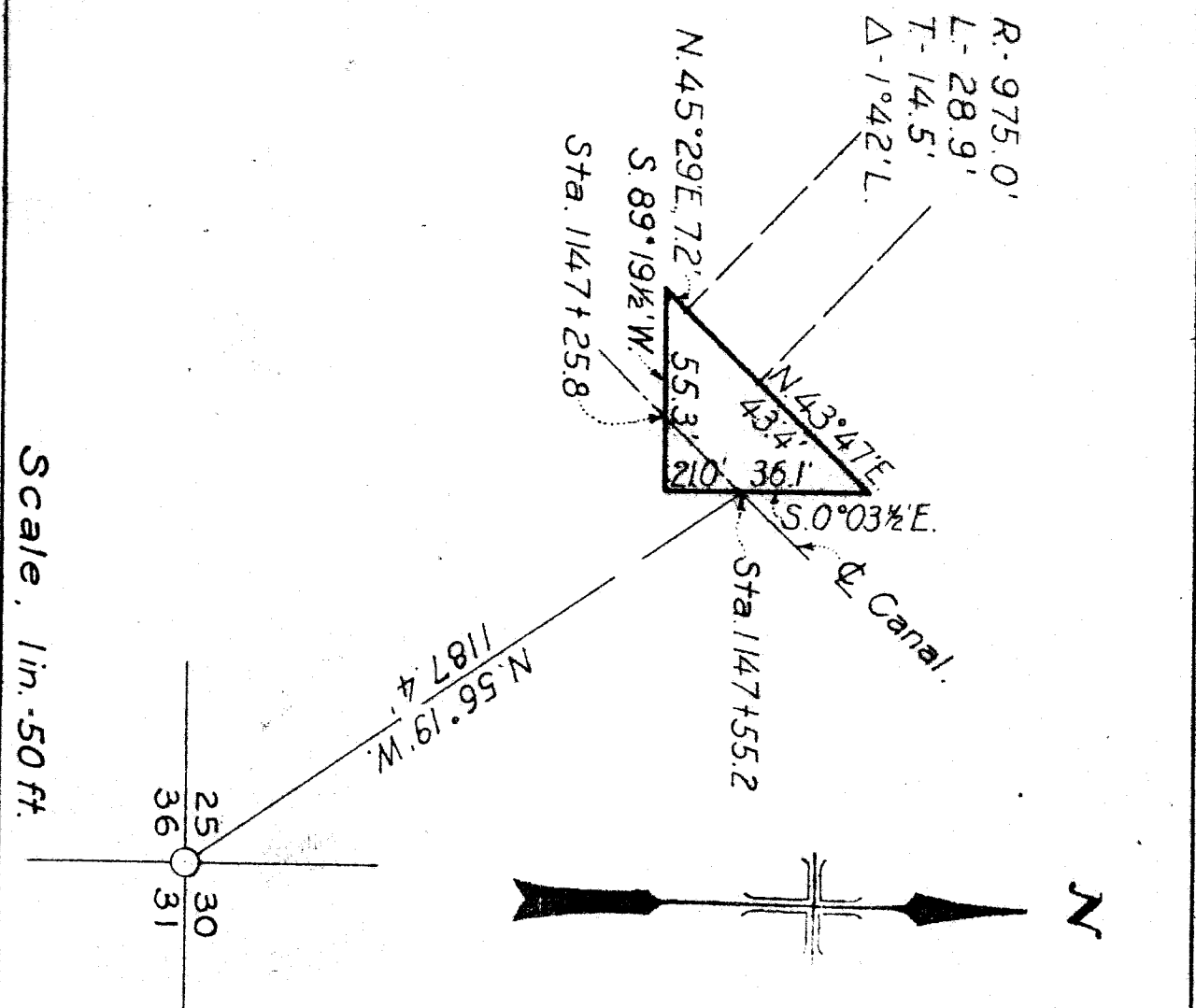


13 18  
 24 19

Scale 1 in. = 50 ft

**WM. JENSEN.**  
 A part of SE 1/4 NE 1/4 Section 24  
 T 9 N., R 2 W., S 1 M.  
 Total 0.10 Acres

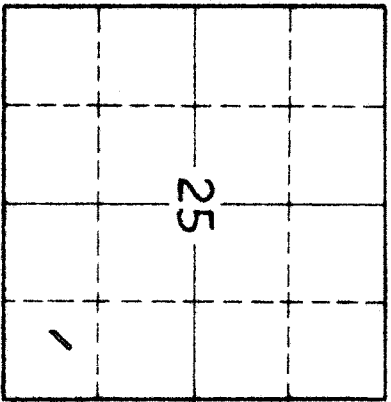
DEPARTMENT OF THE INTERIOR	
BUREAU OF RECLAMATION	
OGDEN RIVER PROJECT - UTAH	
RIGHTS OF WAY	
OGDEN BRIGHAM CANAL	
DRAWN: CMA	SUBMITTED:
TRACED: FWR	RECOMMENDED:
CHECKED: C.T.S.	APPROVED:
4-1-D-212	Ogden, Ut 3-27-35



**JOHN W. FRANCIS.**  
 A part of SE 4 SE 4, Sec. 25,  
 T. 9N., R. 2W., S. 1.M.  
 Total - 0.04 Acre.

DEPARTMENT OF THE INTERIOR  
 BUREAU OF RECLAMATION  
 OGDEN RIVER PROJECT-UTAH  
 RIGHTS OF WAY  
 OGDEN-BRIGHAM CANAL

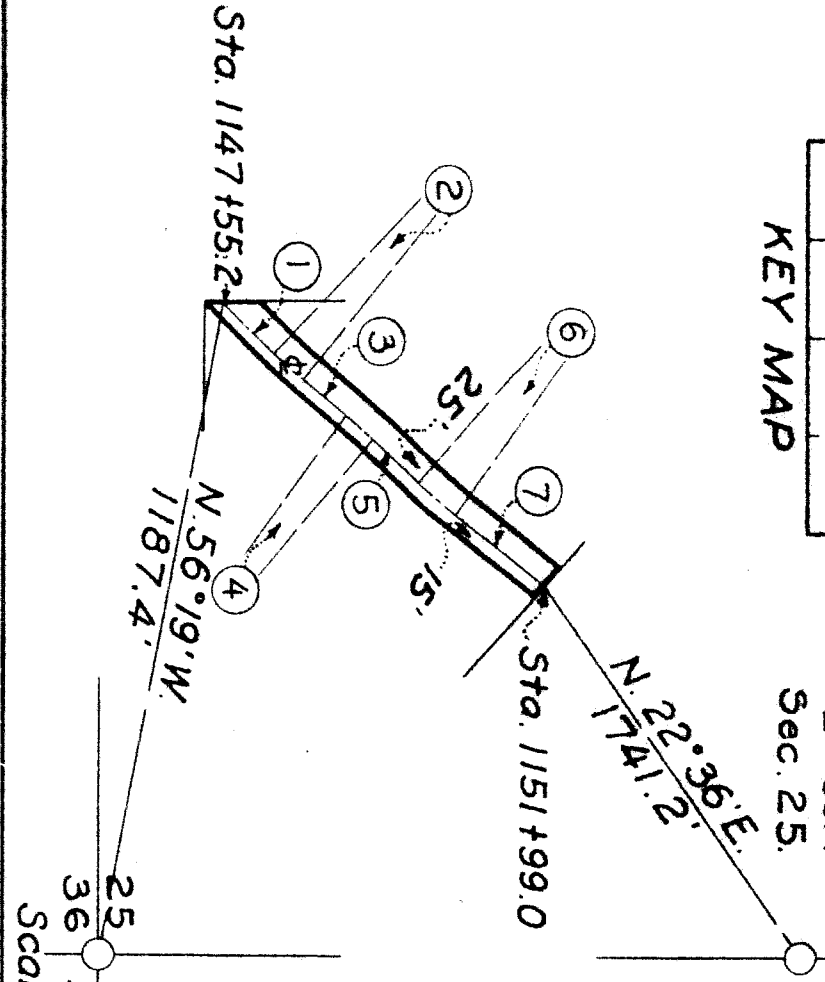
DRAWN: R. E. P. SUBMITTED: \_\_\_\_\_  
 TRACED: P. S. B. RECOMMENDED: \_\_\_\_\_  
 CHECKED: C. T. S. APPROVED: \_\_\_\_\_  
 \*4-J-D-205 OGDEN, UTAH, MAR 29, 1935.



KEY MAP

E 4 Cor.  
Sec. 25.

No	COURSE	LENGTH	RAD.	TAN.	Δ, R <sup>o</sup> L.
1	N.43°47'E.	75.7			
2		39.8	500	19.9	4°34'L.
3	N.39°13'E.	58.8			
4		35.3	500	17.7	4°03'R.
5	N.43°16'E.	65.8			
6		51.6	500	25.8	5°54½L.
7	N.37°21½E.	116.8			

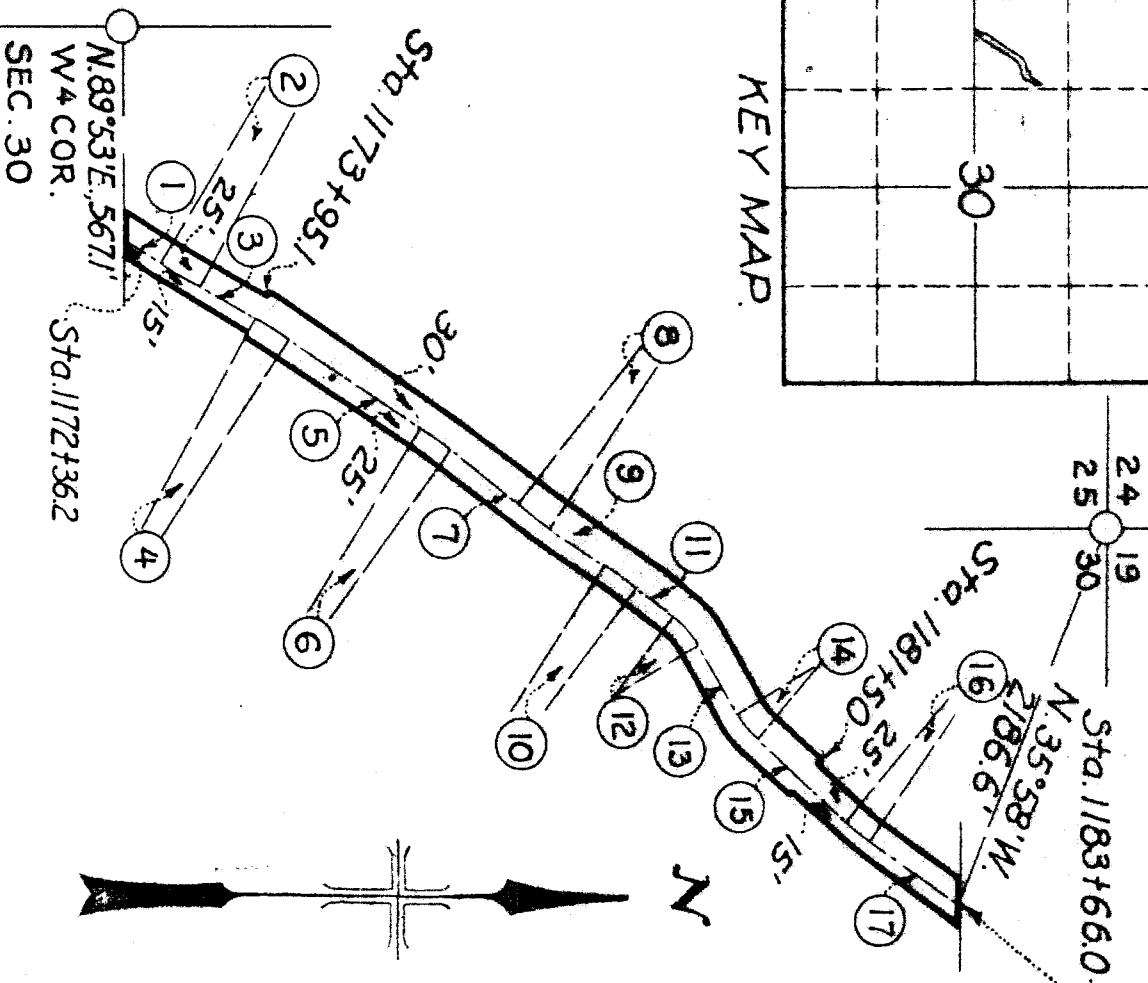
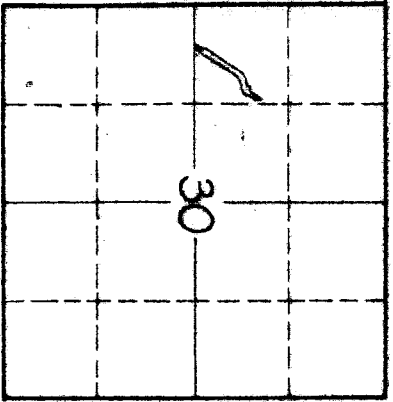


COLONIAL BUILDING & LOAN ASS'N  
 A part of SE 4, SE 4, Sec. 25,  
 T. 9N., R. 2W., S. 1. M.  
 Total 0.40 Acres.

DEPARTMENT OF THE INTERIOR  
 BUREAU OF RECLAMATION  
 OGDEN RIVER PROJECT-UTAH  
 RIGHTS OF WAY  
 OGDEN-BRIGHAM CANAL

DRAWN: C.M.A. SUBMITTED: \_\_\_\_\_  
 TRACED: P.S.B. RECOMMENDED: \_\_\_\_\_  
 CHECKED: C.T.S. APPROVED: \_\_\_\_\_

41-D-206 OGDEN, UT. MAR 27, 1935.



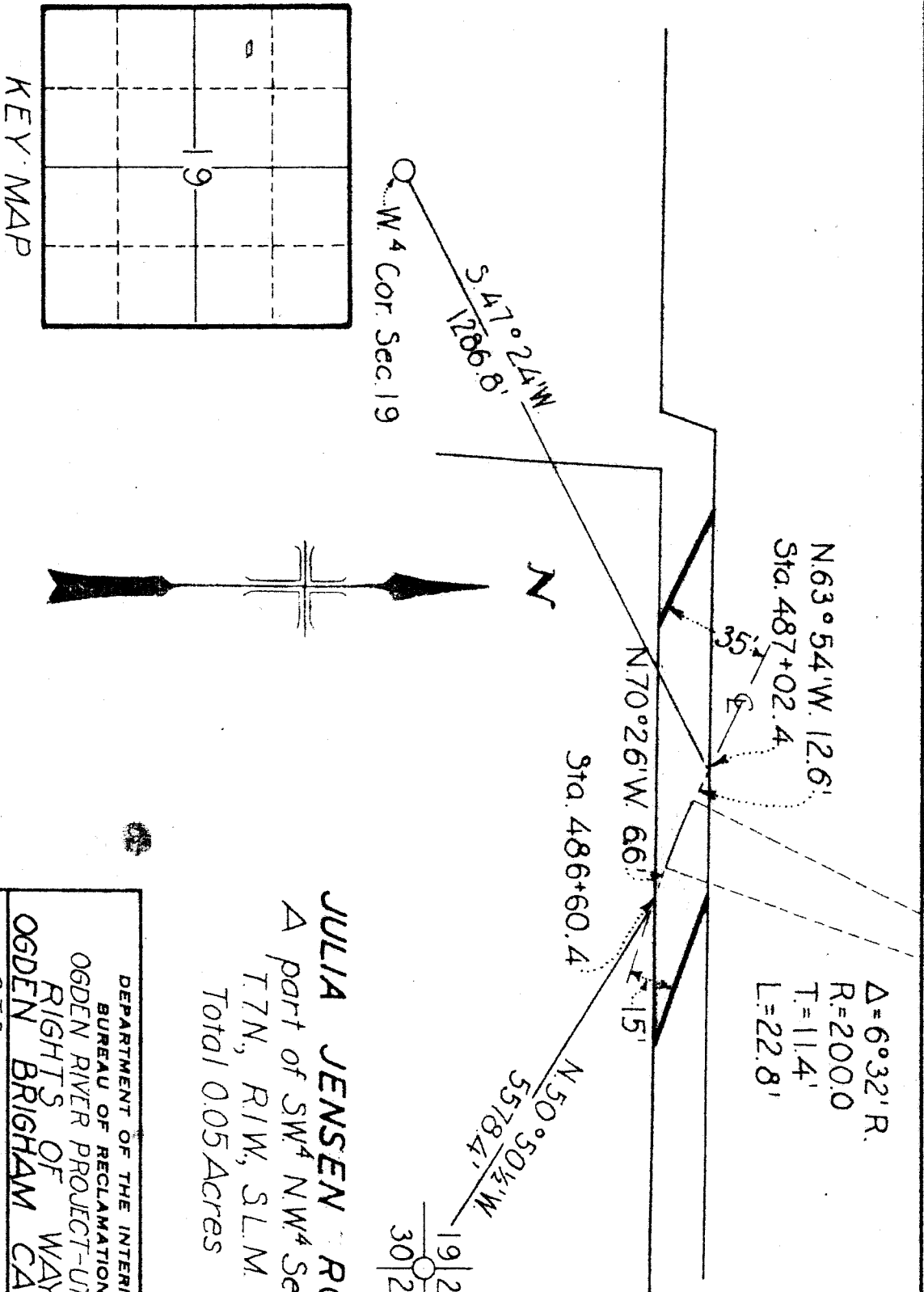
N <sup>o</sup>	COURSE	LENGTH	RAD.	TAN.	Δ.R. <sup>o</sup> L.
1	N.31°19' E.	45.7			
2		51.2	1000	25.6	2°56' L
3	N.28°23' E.	62.0			
4		42.8	500	21.4	4°54' R
5	N.33°17' E.	167.7			
6		36.4	500	18.2	4°10' R
7	N.37°27' E.	94.4			
8		36.5	500	18.3	4°11' L
9	N.33°16' E.	68.7			
10		40.8	500	20.7	4°41' R
11	N.37°57' E.	50.6			
12		37.6	100	19.0	21°34' R
13	N.59°31' E.	81.9			
14		30.4	100	15.3	17°27' L
15	N.42°04' E.	126.8			
16		32.0	300	16.0	6°07' L
17	N.35°57' E.	124.3			

LUCIUS O. JOHNSON.  
 A part of SW<sup>4</sup>, NW<sup>4</sup>, Sec. 30,  
 T. 9N., R. 1W., S. 1M.  
 Total - 1.30 Acres.

DEPARTMENT OF THE INTERIOR  
 BUREAU OF RECLAMATION  
 OGDEN RIVER PROJECT-UTAH  
 RIGHTS OF WAY  
 OGDEN-BRIGHAM CANAL

DRAWN: C.M.A. SUBMITTED: .....  
 TRACED: P.S.B. RECOMMENDED: .....  
 CHECKED: C.T.S. APPROVED: .....  
 4.1-D-208 OGDEN, UTAH, MAR 27, 1935.

Scale, 1" = 200 ft.

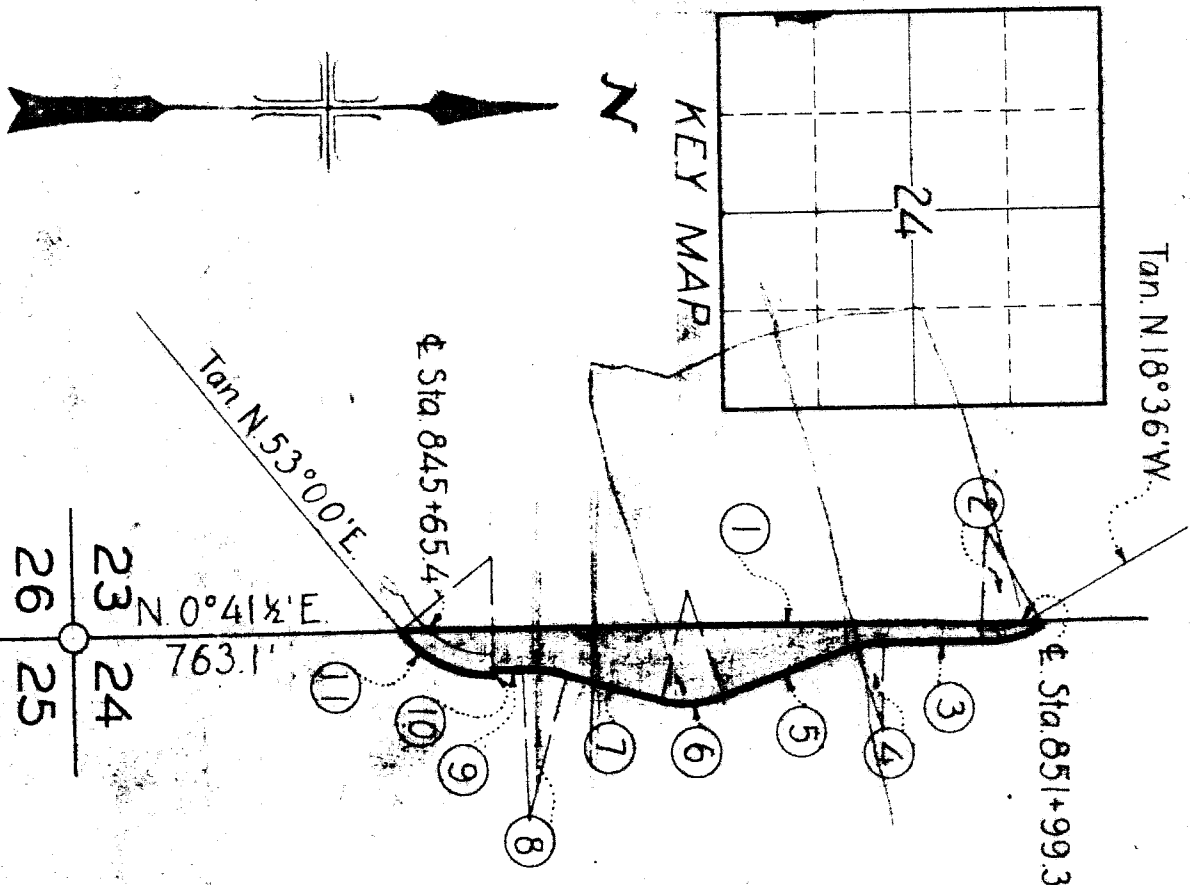


Scale 1 in = 50 ft.

**JULIA JENSEN ROSE**  
 A part of SW<sup>4</sup> NW<sup>4</sup> Sec. 19  
 T. 7N., R. 1W., S. 1M.  
 Total 0.05 Acres

DEPARTMENT OF THE INTERIOR  
 BUREAU OF RECLAMATION  
 OGDEN RIVER PROJECT-UTAH  
 RIGHTS OF WAY  
 OGDEN BRIGHAM CANAL

DRAWN: C.T.S. SUBMITTED:  
 TRACED: F.W.R. RECOMMENDED:  
 CHECKED: C.M.A. APPROVED:  
 4.1-D-152 Ogdén, Utah 12-3-34



No	COURSE	LENGTH	RAD.	TAN	Δ R. & L.
1	N. 0° 41 1/2' E.	674.0			
2		72.0	115.0	37.2	31° 51' R.
3	S. 1° 45' W.	103.3			
4		30.0	85.0	15.1	20° 12' L.
5	S. 18° 27' E.	144.8			
6		68.1	115.0	35.1	33° 55' R.
7	S. 15° 28' W.	101.8			
8		46.1	185.0	23.2	14° 16 1/2' L.
9	S. 1° 11 1/2' W.	30.8			
10	S. 88° 48 1/2' E.	5.0			
11		108.5	120.0	58.3	51° 48 1/2' R.

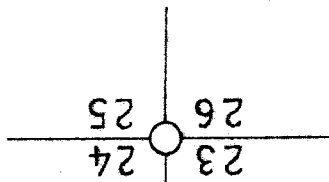
**MAGDALENA WELLS**  
 A part of W<sup>2</sup> SW<sup>4</sup> Sec 24  
 T.8N., R.2W., S.1M.  
 Total 0.63 Acres

Scale 1 in. = 200 ft.

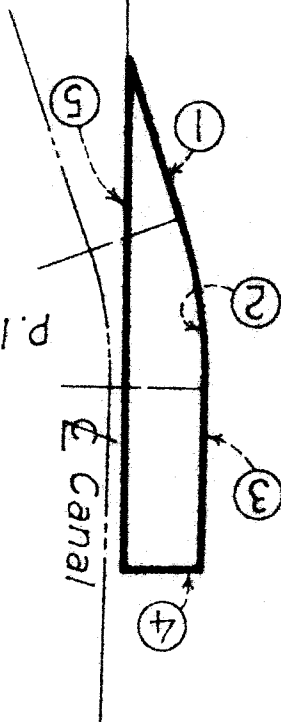
DEPARTMENT OF THE INTERIOR  
 BUREAU OF RECLAMATION  
 OGDEN RIVER PROJECT-UTAH  
 RIGHTS OF WAY  
 OGDEN BRIGHAM CANAL

DRAWN: CMA  
 CHECKED: C.T.S.  
 TRACED: FWR  
 41-D-175 Ogden, Utah 2-5-35

SCALE 1"=50'



N. 0°41' E.  
1182.7'



P.I. Sta. 850+43.0

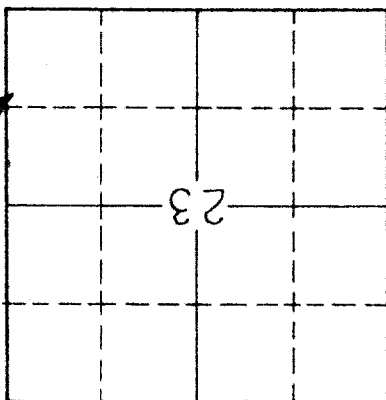
CAROLINE K. PERRY.  
A part of SE 4 SE 4, Sec. 23,  
T. 8 N., R. 2 W., S. 1 M.  
Total, 0.05 Acre

DEPARTMENT OF THE INTERIOR  
BUREAU OF RECLAMATION  
OGDEN RIVER PROJECT-UTAH  
RIGHTS OF WAY  
OGDEN-BRIGHAM CANAL

DRAWN: P. S. B. SUBMITTED: \_\_\_\_\_  
TRACED: P. S. B. RECOMMENDED: \_\_\_\_\_  
CHECKED: P. S. B. APPROVED: \_\_\_\_\_

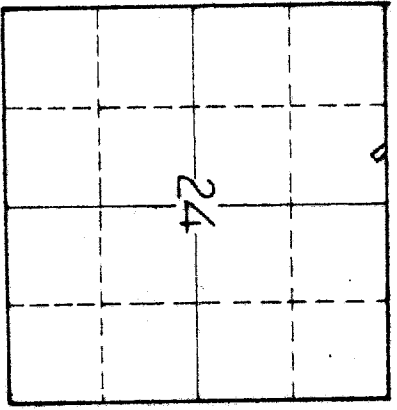
4-J-D-176 OGDEN, UT. 1-15-36

KEY MAP

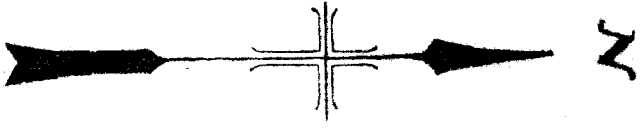


No	COURSE	LENGTH	RAD.	TAN Δ	R. Δ
1	N. 18° 27' W.	43.3			
2		44.1	125.	22.3	20° 12' R.
3	N. 1° 45' E.	46.4			
4	East.	20.3			
5	S. 0° 41' W.	130.9			

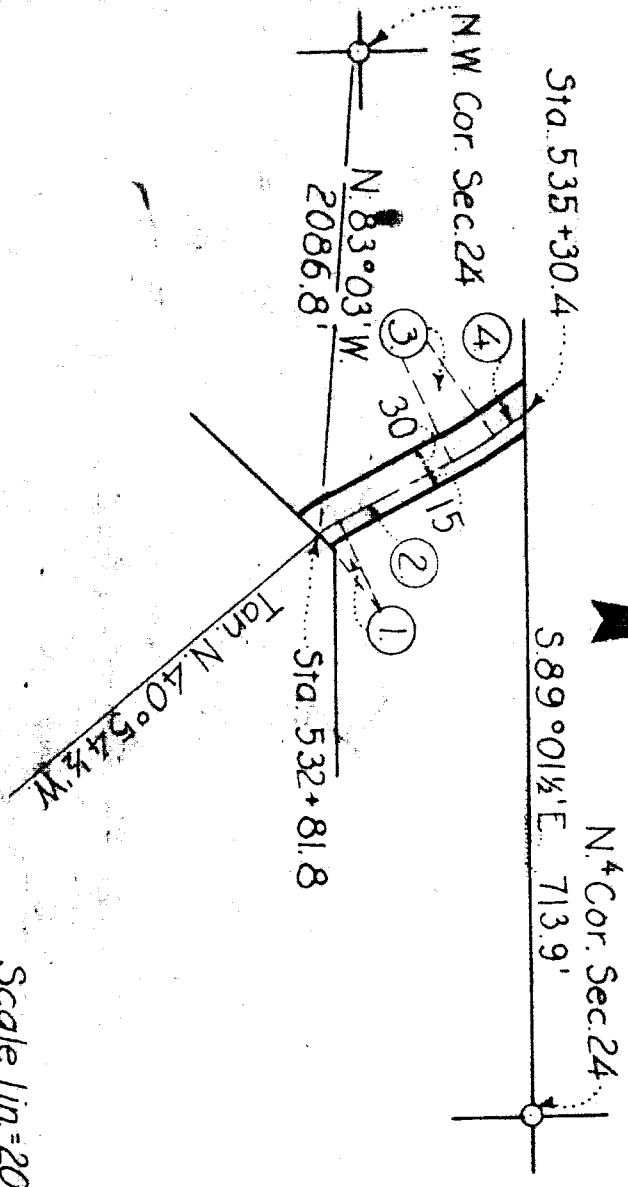




KEY MAP



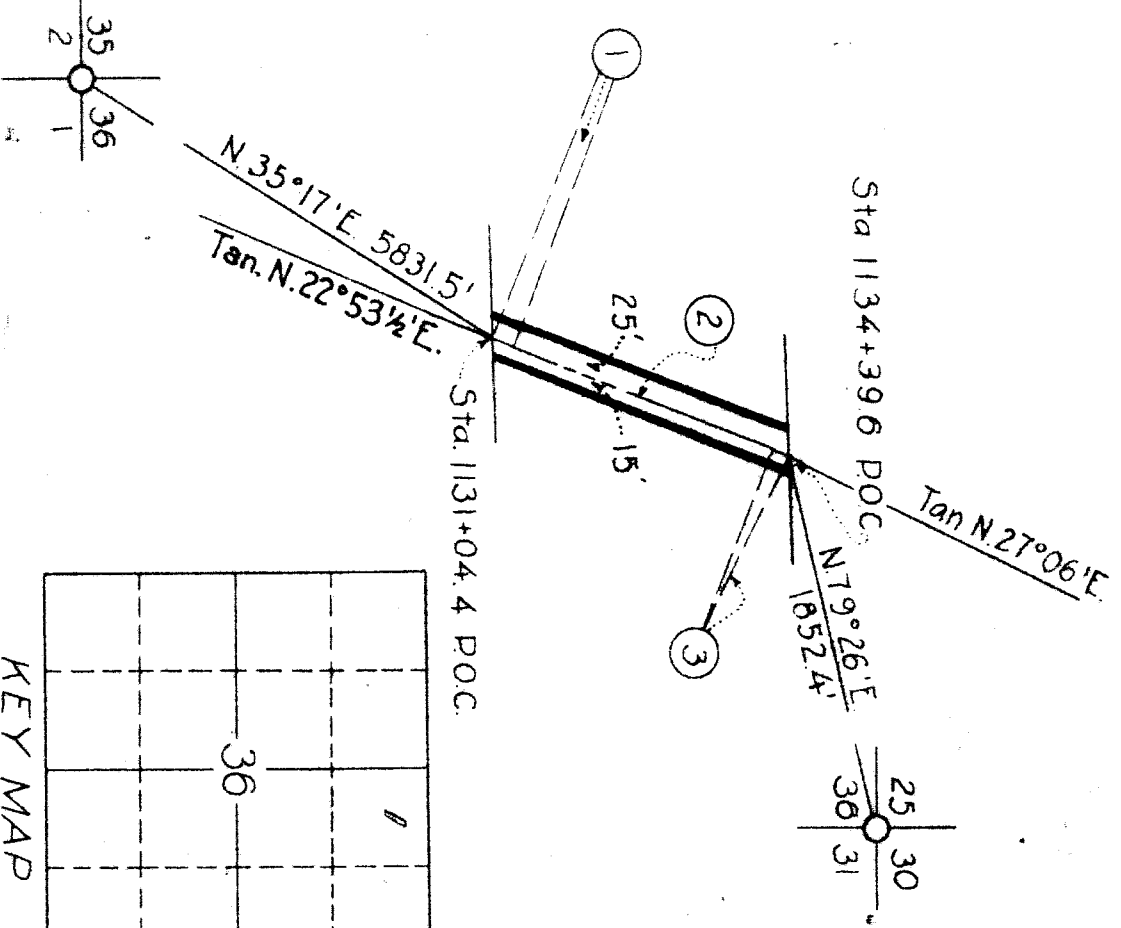
No	COURSE	LENGTH	RAD.	TAN Δ	R <sup>2</sup> L
1		28.4	100.0	14.3	16°15'40" R.
2	N. 24° 39' W.	133.7			
3		44.9	300.0	22.5	8° 35' L.
4	N. 33° 14' W.	41.6			



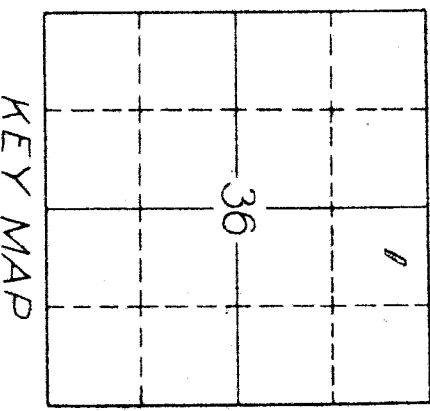
**WALTER A. CHAMBERLAIN**  
 A part of NE<sup>4</sup>NW<sup>4</sup> Sec. 24  
 T. 7N. R. 2W. S. 1M.  
 Total 0.26 Acres

Scale 1 in. = 200 ft.

DEPARTMENT OF THE INTERIOR BUREAU OF RECLAMATION OGDEN RIVER PROJECT - UTAH RIGHTS OF WAY OGDEN BRIGHAM CANAL	
DRAWN BY:	CTS
TRACED BY:	FWR
CHECKED BY:	C.M.A.
SUBMITTED: _____ RECOMMENDED: _____ APPROVED: _____	
4-1-D-162 Ogden, Utah 12-7-34	



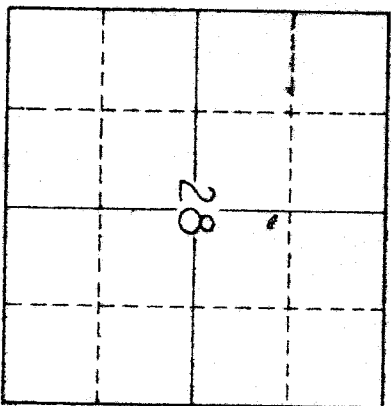
No	COURSE	LENGTH	RADII	TAN	Δ, R <sup>94</sup> L.
1		26.9	1000	13.5	1° 33' L.
2	N 21° 20' E	2882			
3		20.1	200	10.1	5° 45' R.



Scale 1 in. = 200 ft.

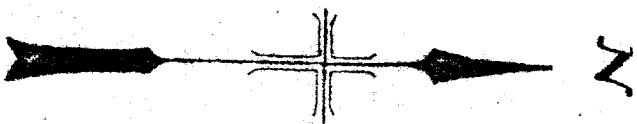
**THOMAS PETERS**  
 A part of NW. 4, NE. 4 Sec 36  
 T 9 N., R 2 W., S 1 M.  
 Total 0.31 Acres

DEPARTMENT OF THE INTERIOR	
BUREAU OF RECLAMATION	
OGDEN RIVER PROJECT - UTAH	
RIGHTS OF WAY	
OGDEN-BRIGHAM CANAL	
DRAWN: CMA	SUBMITTED:
TRACED: KCA	RECOMMENDED:
CHECKED: C.T.S.	APPROVED:
41D202	Ogden, Ut 3-20-35

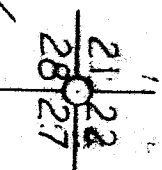


KEY MAP

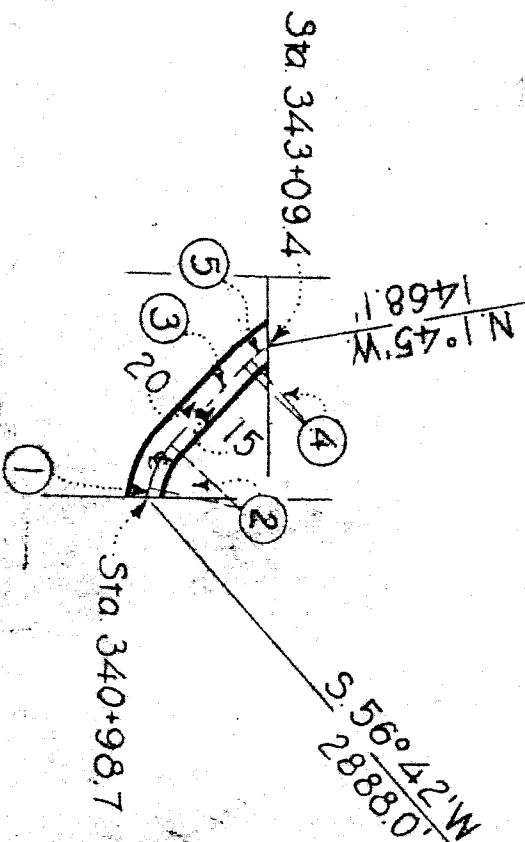
N<sup>4</sup> Cor. Sec. 28



No	COURSE	LENGTH	RAD.	TAN	Δ. R. ∠.
1	N 74° 46 1/2' W	5.3			
2		47.8	1000	24.4	27° 24' R
3	N 47° 22 1/2' W	103.1			
4		16.4	1000	8.2	9° 23' R
5	N 37° 59 1/2' W	38.1			



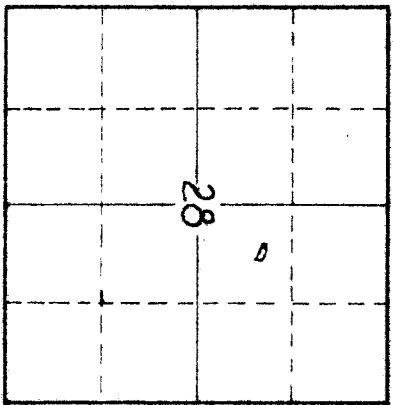
**RALPH E. STOREY**  
 A part of SW<sup>4</sup>NE<sup>4</sup> Sec 28  
 T.7N, R.1W, S.L.M.  
 Total 0.17 Acres



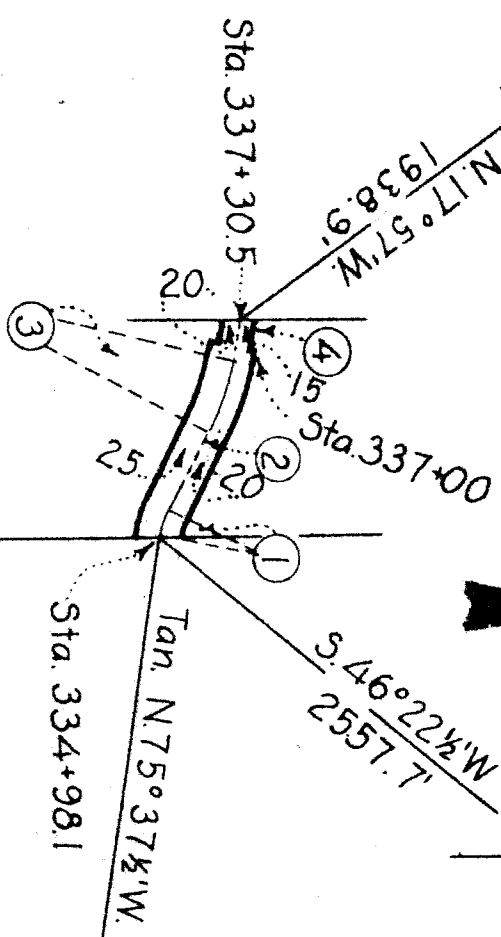
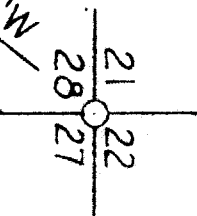
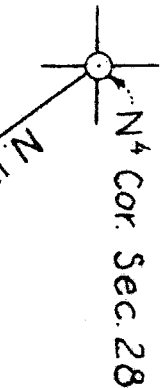
Scale lin = 200 ft.

DEPARTMENT OF THE INTERIOR  
 BUREAU OF RECLAMATION  
 OGDEN RIVER PROJECT-UTAH  
 RIGHTS OF WAY  
 OGDEN BRIGHAM CANAL

DRAWN: CTS  
 TRACED: FWR  
 CHECKED: CJS, RKA  
 41-D-130 Ogden, Utah 12-7-34



KEY MAP



N <sup>o</sup>	COURSE	LENGTH	RAD.	TAN	Δ R <sup>o</sup> . L
1.		23.2	100.0	11.7	13° 17 1/2' R
2.	N. 62° 20' W	90.7			
3.		77.3	300.0	38.9	14° 46' L
4.	N. 77° 06' W	40.9			


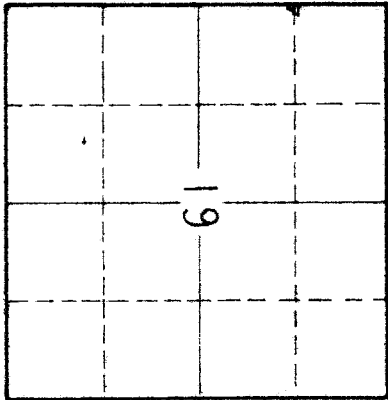
Scale 1 in = 200 ft.

ALMA MONTGOMERY  
 A Part of S.W. 4 NE. 4 Sec 28  
 T. 7N., R. 1W., S. 1M.  
 Total 0.23 Acres

DEPARTMENT OF THE INTERIOR  
 BUREAU OF RECLAMATION  
 OGDEN RIVER PROJECT - UTAH  
 RIGHTS OF WAY  
 OGDEN BRIGHAM CANAL

DRAWN: CMA SUBMITTED: \_\_\_\_\_  
 TRACED: FWR RECOMMENDED: \_\_\_\_\_  
 CHECKED: GTS AKCA APPROVED: \_\_\_\_\_  
 4-1-D-127 Ogden Utah 12-18-34

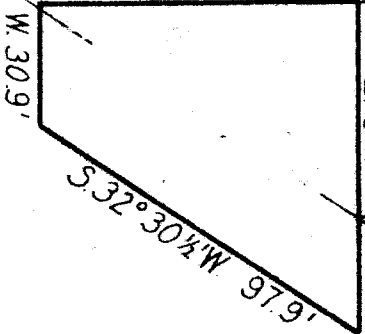
KEY MAP



13 18  
 24 19

N. 0°40'W  
 1291.0'

N. 0°40'W 82.5'



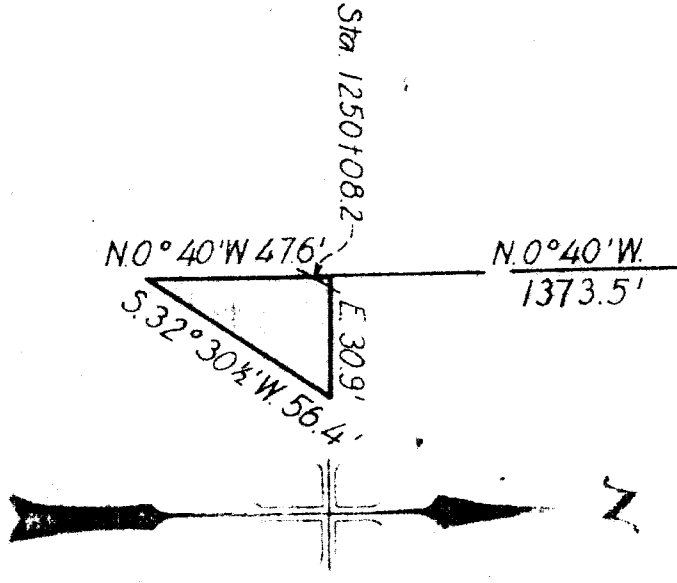
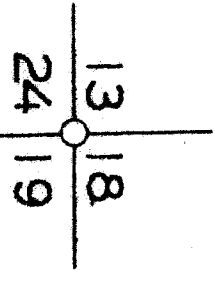
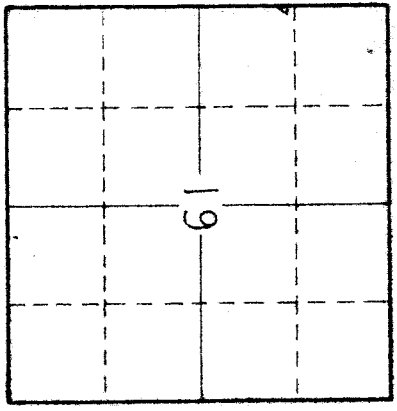
Sta. 1251+08.3

Scale 1 in. = 50 ft

**JOHN BAIRD**  
 A part of W<sup>2</sup> NW<sup>4</sup> Section 19  
 T. 9N, R. 1W, S. 1M.  
 Total 0.11 Acres

DEPARTMENT OF THE INTERIOR	
BUREAU OF RECLAMATION	
OGDEN RIVER PROJECT - UTAH	
RIGHTS OF	
OGDEN	BRIGHAM CANAL
DRAWN: CMA	SUBMITTED:
TRACED: F.W.R.	RECOMMENDED:
CHECKED: C.T.S.	APPROVED:
4-1-D-213	Ogden Ut 3-27-35

KEY MAP

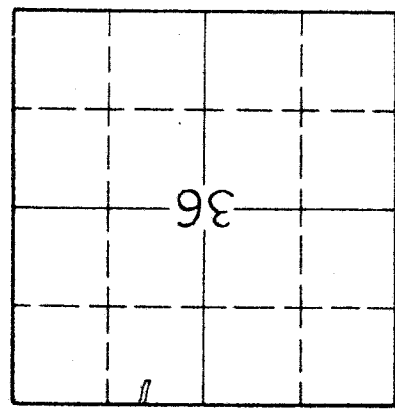
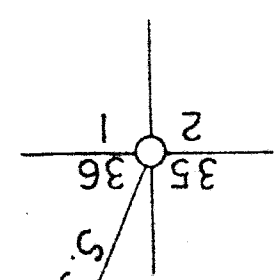
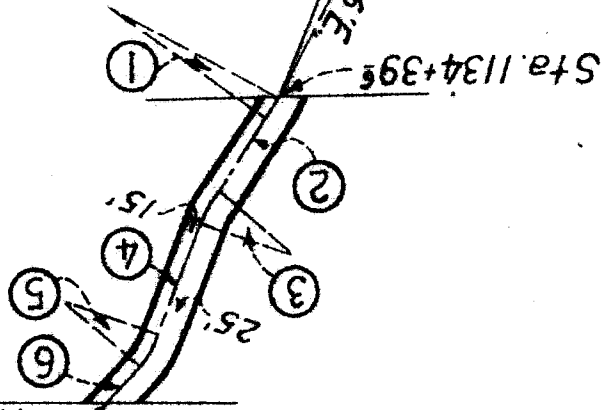
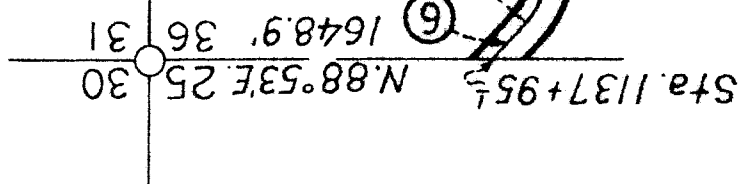



Scale 1 in = 50'

EMMA STEVENS  
A part of S.W. 4 NW. 4 Sec. 19  
T. 9 N., R. 1 W., S. 1 M.  
Total 0.02 Acres

DEPARTMENT OF THE INTERIOR	
BUREAU OF RECLAMATION	
OGDEN RIVER PROJECT-UTAH	
RIGHTS OF WAY	
OGDEN BRIGHAM CANAL	
DRAWN: CMA	SUBMITTED:
TRACED: FWR	RECOMMENDED:
CHECKED: G.T.S.	APPROVED:
A-HD-214	Ogden, Ut 3-27-35

No	COURSE	LENGTH	RAD.	TAN	Δ	R. or L.
1		20.1	200	10.1	5.46	R.
2	N. 32° 52' E.	86.3				
3		39.9	100	20.0	11.26	L.
4	N. 21° 26' E.	122.5				
5		35.6	100	18.0	20.25	R.
6	N. 41° 51' E.	51.1				



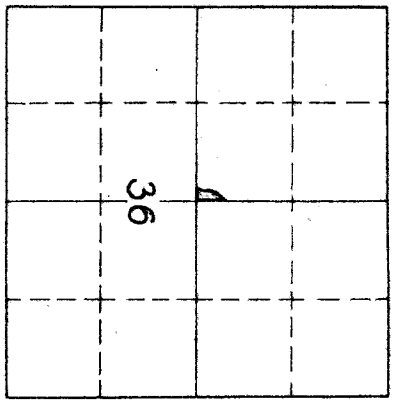
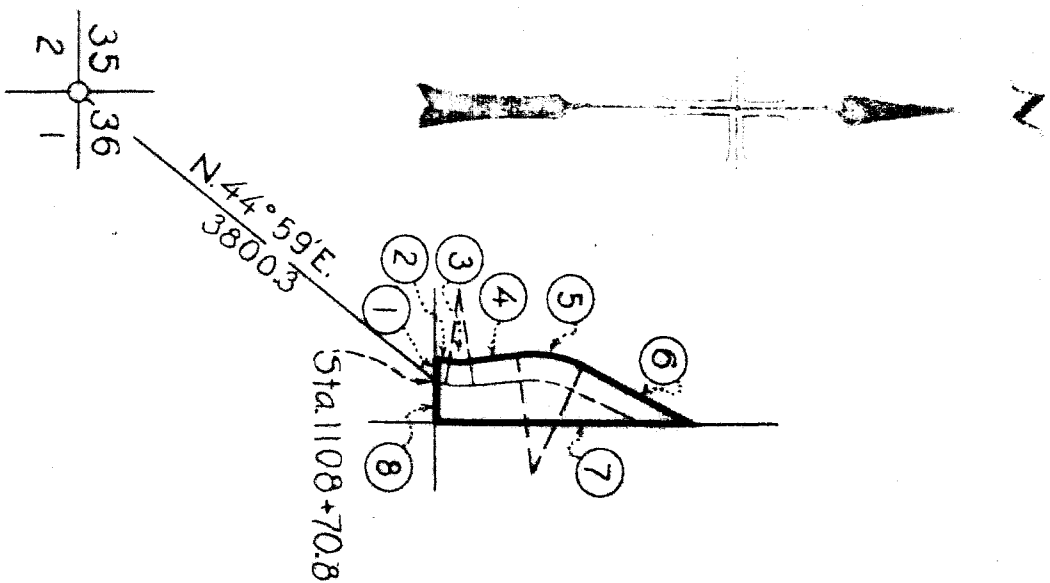
WM. HORSLEY & SONS.  
 A part of NW 1/4 NE 1/4 Sec. 36,  
 T. 9 N., R. 2 W., S. 1 M.  
 Total - 0.33 Acre.

DEPARTMENT OF THE INTERIOR  
 BUREAU OF RECLAMATION  
 OGDEN RIVER PROJECT-UTAH  
 RIGHTS OF WAY  
 OGDEN-BRIGHAM CANAL.

DRAWN: C.M.A. SUBMITTED:  
 TRACED: R.S.B. RECOMMENDED:  
 CHECKED: *STJ* APPROVED:  
 #4-1-D-2015 OGDEN UT. 3-25-36

SCALE 1"=200'

N <sup>o</sup>	COURSE	LENGTH	RAD.	TAN.	Δ R. or L.
1	S.89°02'W.	25.5			
2	N.9°52'E.	17.2			
3		23.0	750	116	17°33'L.
4	N.7°41'W.	42.2			
5		770	1250	398	35°19'R.
6	N.27°38'E.	1208			
7	S.0°29'E.	2624			
8	S.89°02'W.	437			



KEY MAP

Scale 1 in. = 200 ft.

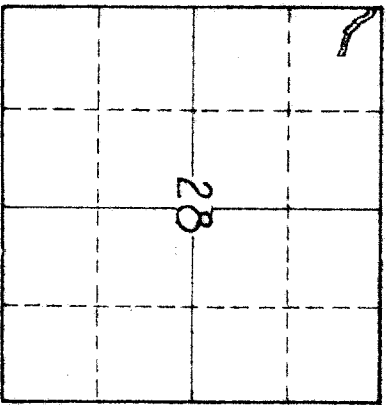
**HENRY MATHEWS**  
 A part of SE<sup>4</sup> NW<sup>4</sup> Sec. 36  
 T.9N., R.2W., S.L.M.  
 Total 0.31 Acres.

DEPARTMENT OF THE INTERIOR  
 BUREAU OF RECLAMATION  
 OGDEN RIVER PROJECT-UTAH  
 RIGHTS OF WAY  
 OGDEN-BRIGHAM CANAL

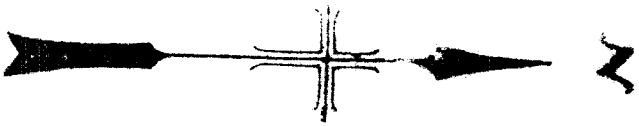
DRAWN: C.M.A. SUBMITTED: \_\_\_\_\_  
 TRACED: K.C.A. RECOMMENDED: \_\_\_\_\_  
 CHECKED: C.T.S. APPROVED: \_\_\_\_\_

41-D-199 Ogden, UT 3-21-35



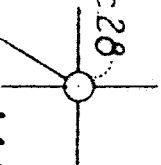


KEY MAP



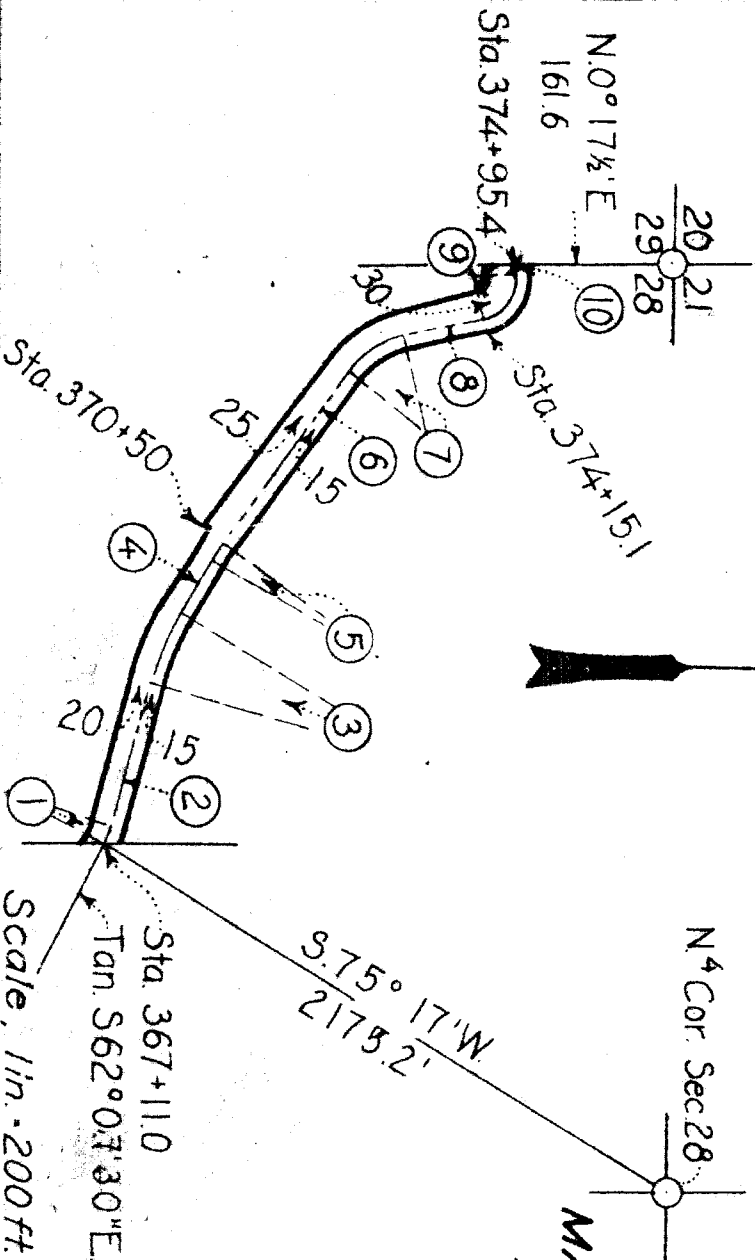
N <sup>o</sup>	COURSE	LENGTH	RAD.	TAN	Δ R <sup>o</sup> L
1.		19.8	100.0	10.0	11°23' L
2.	N 73°30½' W	149.2			
3.		79.9	300.0	40.2	15°16½' R
4.	N 58°14' W	61.9			
5.		22.0	200.0	11.0	6°19' R
6.	N 51°55' W	217.3			
7.		68.5	100.0	35.7	39°15' R
8.	N 12°40' W	85.5			
9.		60.5	45.0	35.8	77°00' L
10.	N 89°40' W	19.8			

N<sup>4</sup> Cor. Sec 28



**MARY LOUISE STOREY**

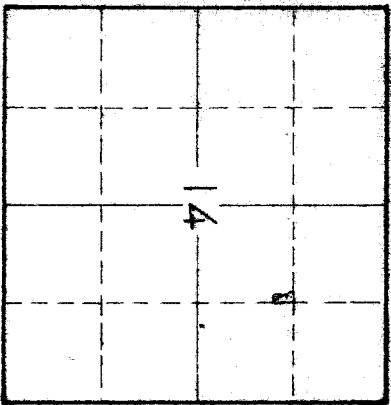
A part of NW<sup>4</sup> NW<sup>4</sup> Sec. 28,  
T. 7N., R. 1W., S. L.M.  
Total, 0.69 Acre.



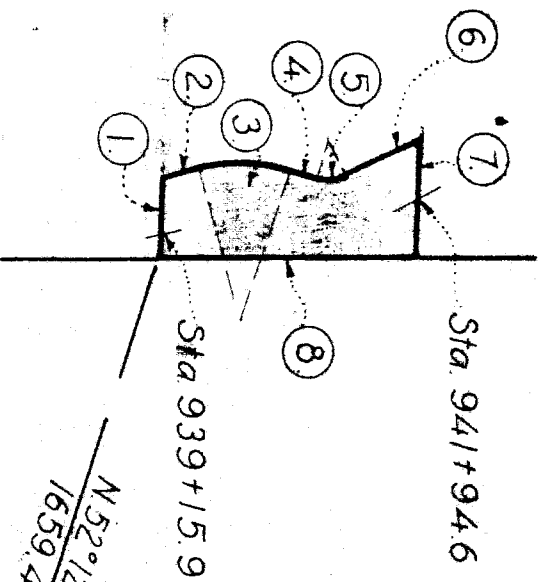
DEPARTMENT OF THE INTERIOR  
BUREAU OF RECLAMATION  
OGDEN RIVER PROJECT-UTAH  
RIGHTS OF WAY  
OGDEN BRIGHAM CANAL

DRAWN: C. M. A. SUBMITTED: \_\_\_\_\_  
TRACED: F. W. R. RECOMMENDED: \_\_\_\_\_  
CHECKED: C. S. & K. A. APPROVED: \_\_\_\_\_

41-D-139 Ogden, Utah 12-14-34



KEY MAP

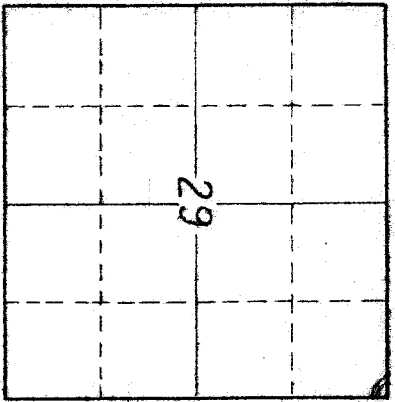


No	COURSE	LENGTH	RAD.	TAN	Δ R% L.
1	N. 88° 14' W	81.2			
2	N. 16° 52' W	34.1			
3		95.5	160.0	49.2	34° 14' R
4	N. 17° 21' E	31.9			
5		30.4	40.0	16.0	43° 40' L
6	N. 26° 19' W	88.4			
7	S. 88° 21' E	123.5			
8	S. 0° 13' W	265.0			

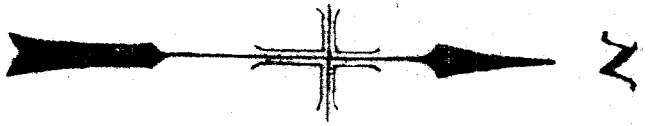
**BRIGHAM NEBEKER**  
 A part of S.W. 1/4 NE 1/4 Sec 14  
 T.8N., R.2W., S.1M.  
 Total 0.57 Acres

Scale 1 in = 200 ft.

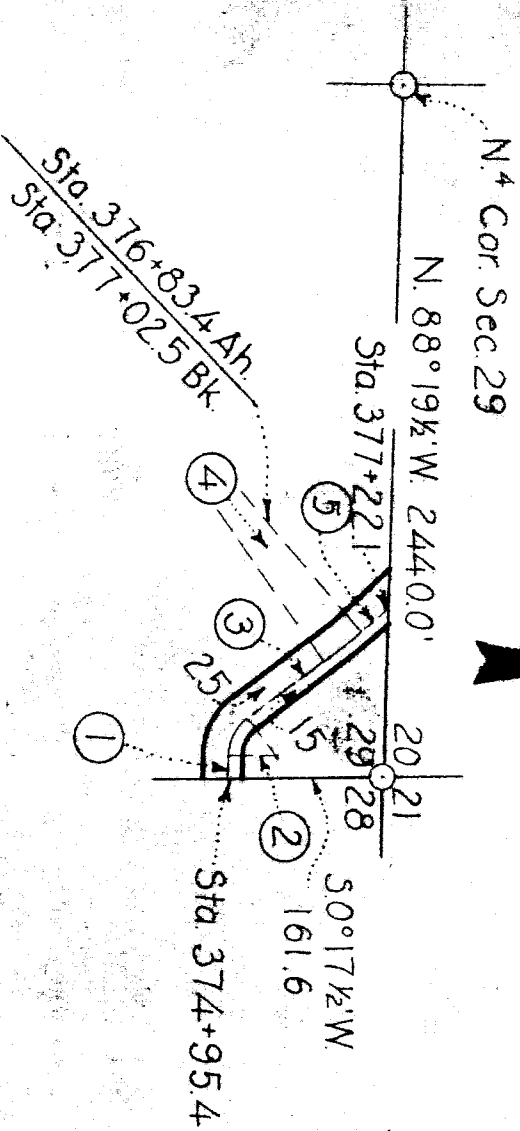
DEPARTMENT OF THE INTERIOR	
BUREAU OF RECLAMATION	
OGDEN RIVER PROJECT - UTAH	
RIGHTS OF WAY	
OGDEN BRIGHAM CANAL	
DRAWN: C.M.A.	SUBMITTED: .....
TRACED: F.W.R.	RECOMMENDED: .....
CHECKED: C.T.S.	APPROVED: .....
4-10-186	Ogden, Utah 3-21-35



KEY MAP



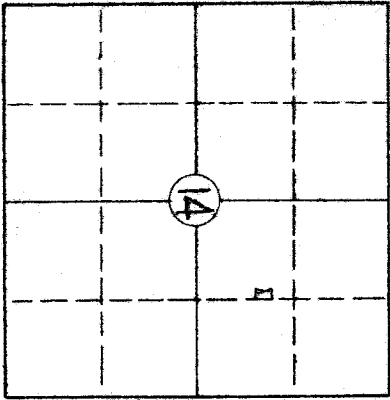
N <sup>o</sup>	COURSE	LENGTH	RAD	TAN Δ	R.O.L.
1	N. 89° 40' W	11.5			
2		46.2	50.0	24.8	52° 56' R
3	N. 36° 44' W	99.9			
4		49.5	500.0	24.8	5° 40' L
5	N. 42° 24' W	38.7			



**MYRTLE CHADWICK, ET AL.**  
 A part of NE<sup>4</sup>NE<sup>4</sup> Sec 29  
 T. 7N., R. 1W., S. 1M.  
 Total 0.24 Acres

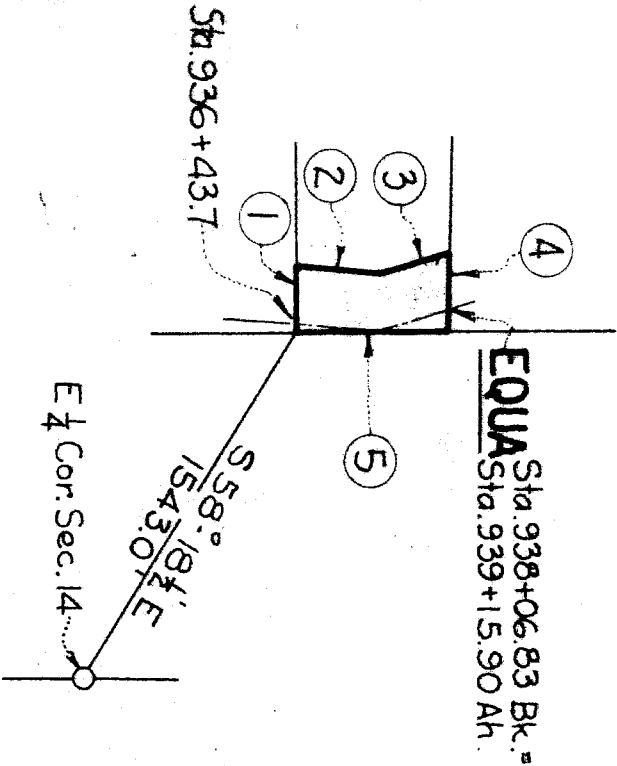
Scale 1 in = 200 ft

DEPARTMENT OF THE INTERIOR	
BUREAU OF RECLAMATION	
OGDEN RIVER PROJECT - UTAH	
RIGHTS OF WAY	
OGDEN BRIGHAM CANAL	
DRAWN BY: C.M.A.	SUBMITTED: .....
TRACED: F.W.R.	RECOMMENDED: .....
CHECKED: C.L.S. & K.C.A.	APPROVED: .....
4-1-D-140 Ogden Utah 12-18-34	




KEY MAP

NO	COURSE	LENGTH	RAD	TAN	ΔP	OR L
1	West	67.6				
2	N 4° 47' E	95.4				
3	N 16° 52' W	71.3				
4	S 88° 14' E	81.1				
5	S 0° 13' W	159.5				



N

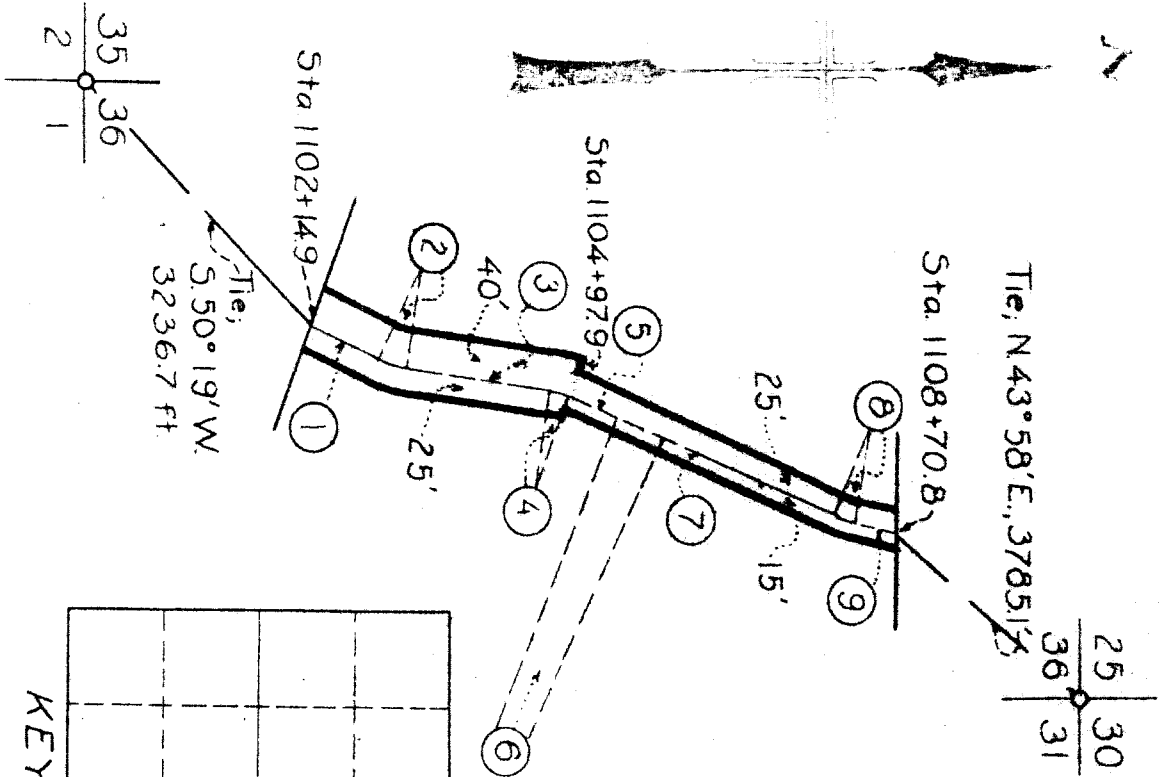


**WILLIAM J. FACER**

A part of S.W.4 NE.4 Sec. 14  
T 8 N, R 2 W., S. L. M.  
Total 0.25 Acres

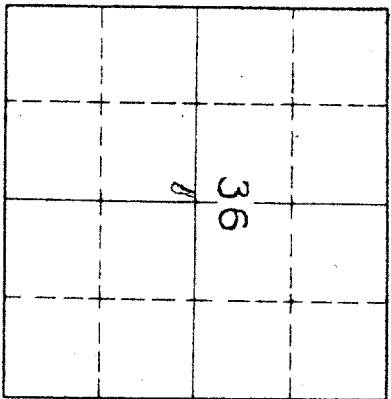
Scale 1 in. = 200 ft.

DEPARTMENT OF THE INTERIOR BUREAU OF RECLAMATION <b>OGDEN RIVER PROJECT - UTAH</b> <b>RIGHTS OF WAY</b> <b>OGDEN BRIGHAM CANAL</b>	
DRAWN: <i>WJF</i>	SUBMITTED:
TRACED: <i>WJF</i>	RECOMMENDED:
CHECKED: <i>F.W.R.</i>	APPROVED:
4-1-0-185	OGDEN, UTAH 4-12-35



N <sup>o</sup>	COURSE	LENGTH	RAD	TAN	Δ R <sup>o</sup> L
1	N 23° 45' E	810			
2		292	100.0	14.7	16° 43' L
3	N 7° 02' E	1495			
4		233	100.0	11.7	13° 22' R
5	N 20° 24' E	558			
6		503	10000	252	2° 53' R
7	N 23° 17' E	1996			
8		233	100.0	11.7	13° 24' L
9	N 9° 52' E	439			

**JOSEPH STOKES**  
 A part of NE 4 S. W 4 Sec. 36  
 T. 9 N., R. 2 W., S. 1 M.  
 Total 0.76 Acres



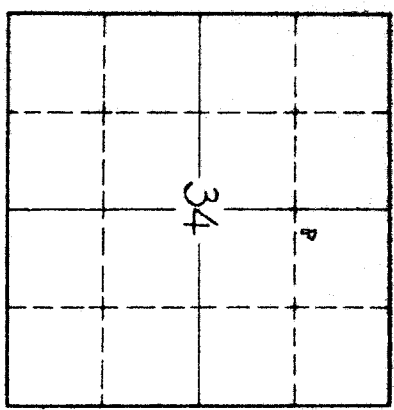
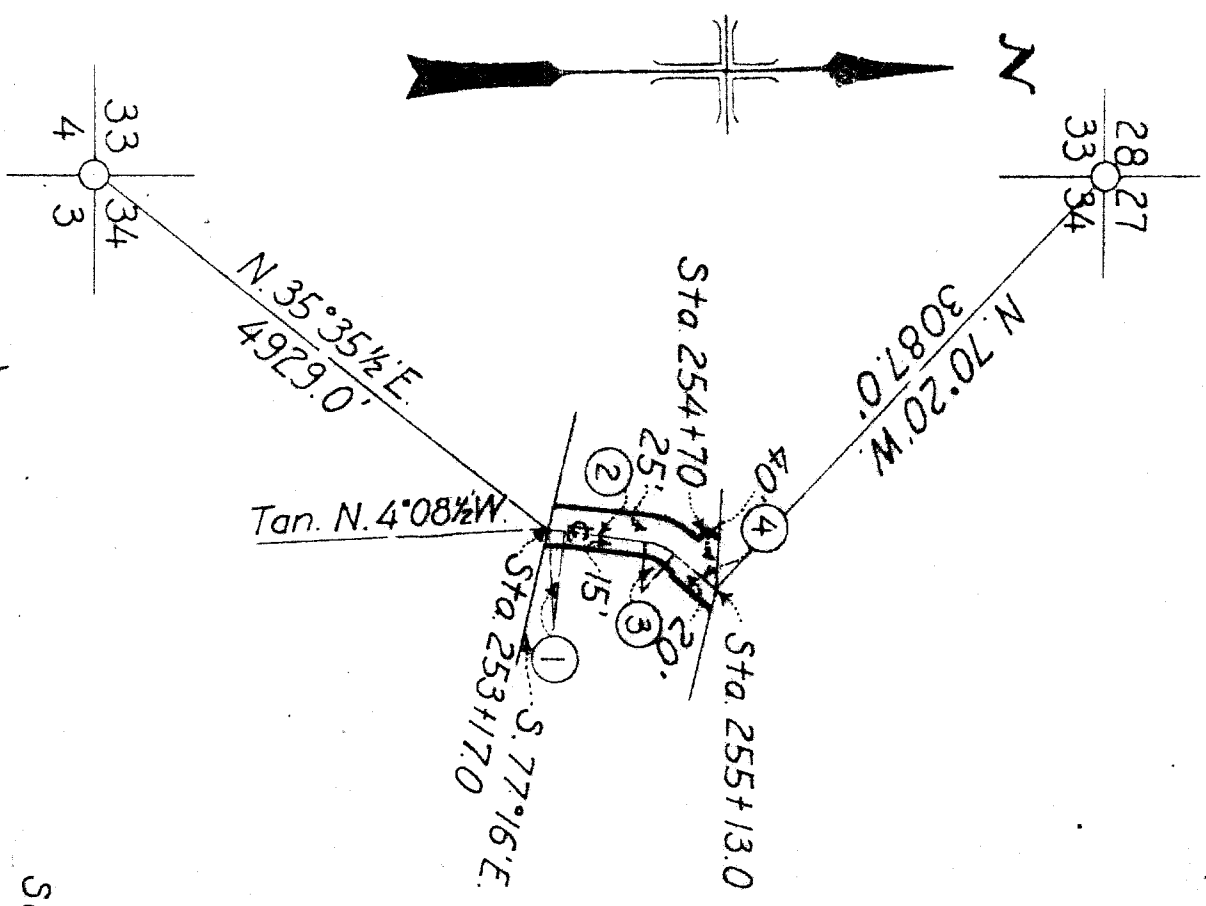
Scale 1 in = 200 ft

DEPARTMENT OF THE INTERIOR  
 BUREAU OF RECLAMATION  
 OGDEN RIVER PROJECT-UTAH  
 RIGHTS OF WAY  
 OGDEN-BRIGHAM CANAL

DRAWN: C.M.A. SUBMITTED: \_\_\_\_\_  
 TRACED: K.C.A. RECOMMENDED: \_\_\_\_\_  
 CHECKED: C.T.S. APPROVED: \_\_\_\_\_

4-1-D-198 Ogden, Ut. 3-22-35

NO	COURSE	LENGTH	RAD.	TAN	Δ.R.	Δ.L.
1		20.0	100.0	10.0	11.26	R
2	N. 7° 17' E	91.2				
3		27.2	50.0	14.0	31.10	R
4	N. 38° 28' E	57.6				



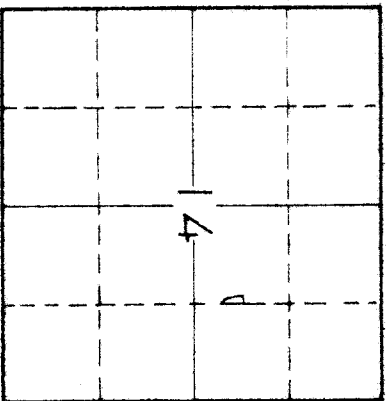
KEY MAP.

**MARY WATTIS BROWN.**  
 A part of NW<sup>4</sup> NE<sup>4</sup> Sec. 34,  
 T. 7 N., R. 1 W., S. 1 M.  
 Total, 0.20 Acre.

DEPARTMENT OF THE INTERIOR  
 BUREAU OF RECLAMATION  
 OGDEN RIVER PROJECT-UTAH,  
 RIGHTS OF WAY  
**OGDEN-BRIGHAM CANAL**

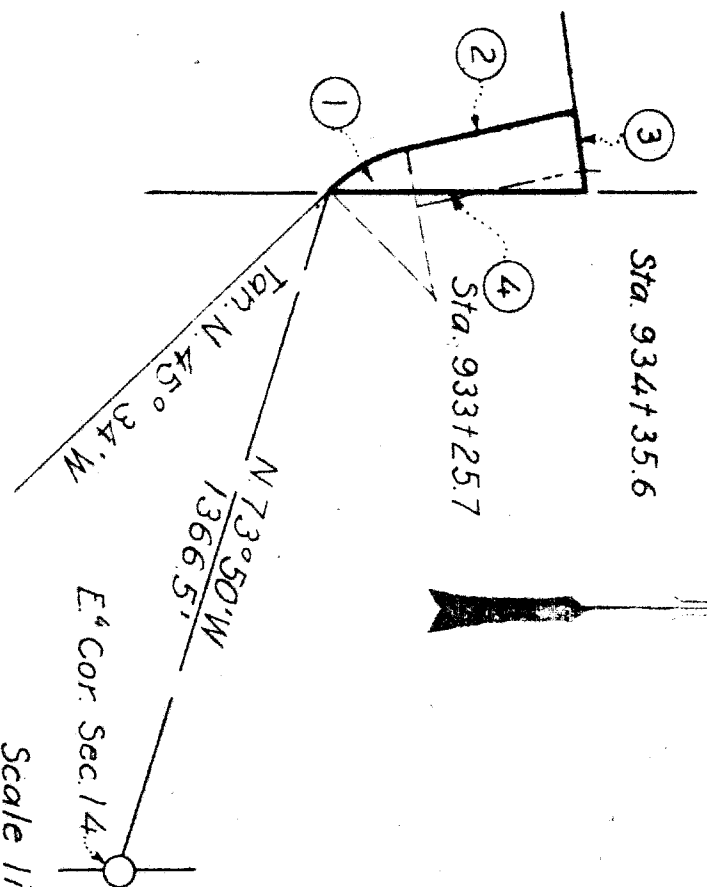
DRAWN: C. T. S. SUBMITTED:  
 TRACED: P. S. B. RECOMMENDED:  
 CHECKED: C. M. A. APPROVED:  
 41-D-118 Ogdén, Ut. 11-26-34

Scale: 1 in. = 200 ft.



KEY MAP

N <sup>o</sup>	COURSE	LENGTH	RAD.	TAN Δ	R <sup>o</sup> L.
1.		93.9	1600	48.3	33°38' R.
2.	N 11°56' W	181.8			
3.	N 82°38' E	82.6			
4.	S. 0°02' E	269.7			



Sta. 934+35.6

Sta. 933+25.7

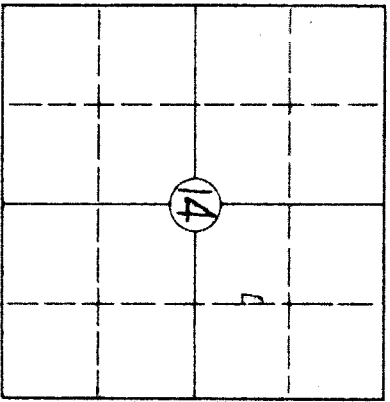
Scale 1 in = 200 ft

**PANCO RANCH CO.**  
 A part of SW<sup>4</sup>NE<sup>4</sup>Sec.14  
 T.8N, R.2W, S.1M.  
 Total 1.032 Acres

DEPARTMENT OF THE INTERIOR  
 BUREAU OF RECLAMATION  
 OGDEN RIVER PROJECT - UTAH  
 RIGHTS OF WAY  
 OGDEN BRIGHAM CANAL

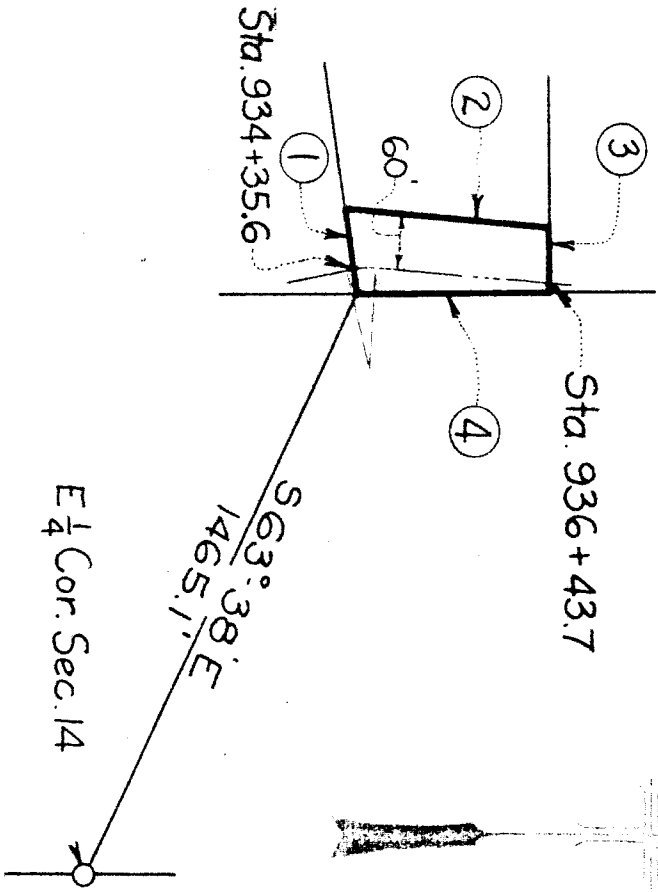
DRAWN: C.M.A. SUBMITTED: \_\_\_\_\_  
 TRACED: F.W.R. RECOMMENDED: \_\_\_\_\_  
 CHECKED: K.C.A. APPROVED: \_\_\_\_\_

4. HD-183 Ogdem, Utah 3-15-35



KEY MAP.

No	COURSE	LENGTH	RAD	TAN	Δ R	Δ P or L
1	S 82° 38' 1/2" W	85.5				
2	N 4° 47' 1/2" E	216.3				
3	East	67.6				
4	S 0° 13' W	204.5				

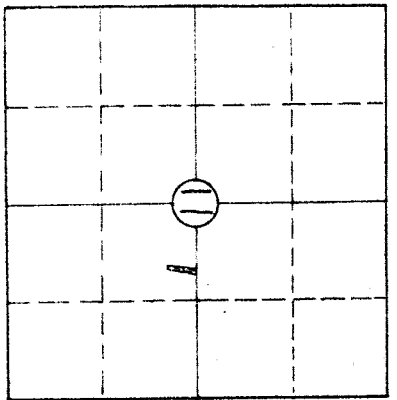
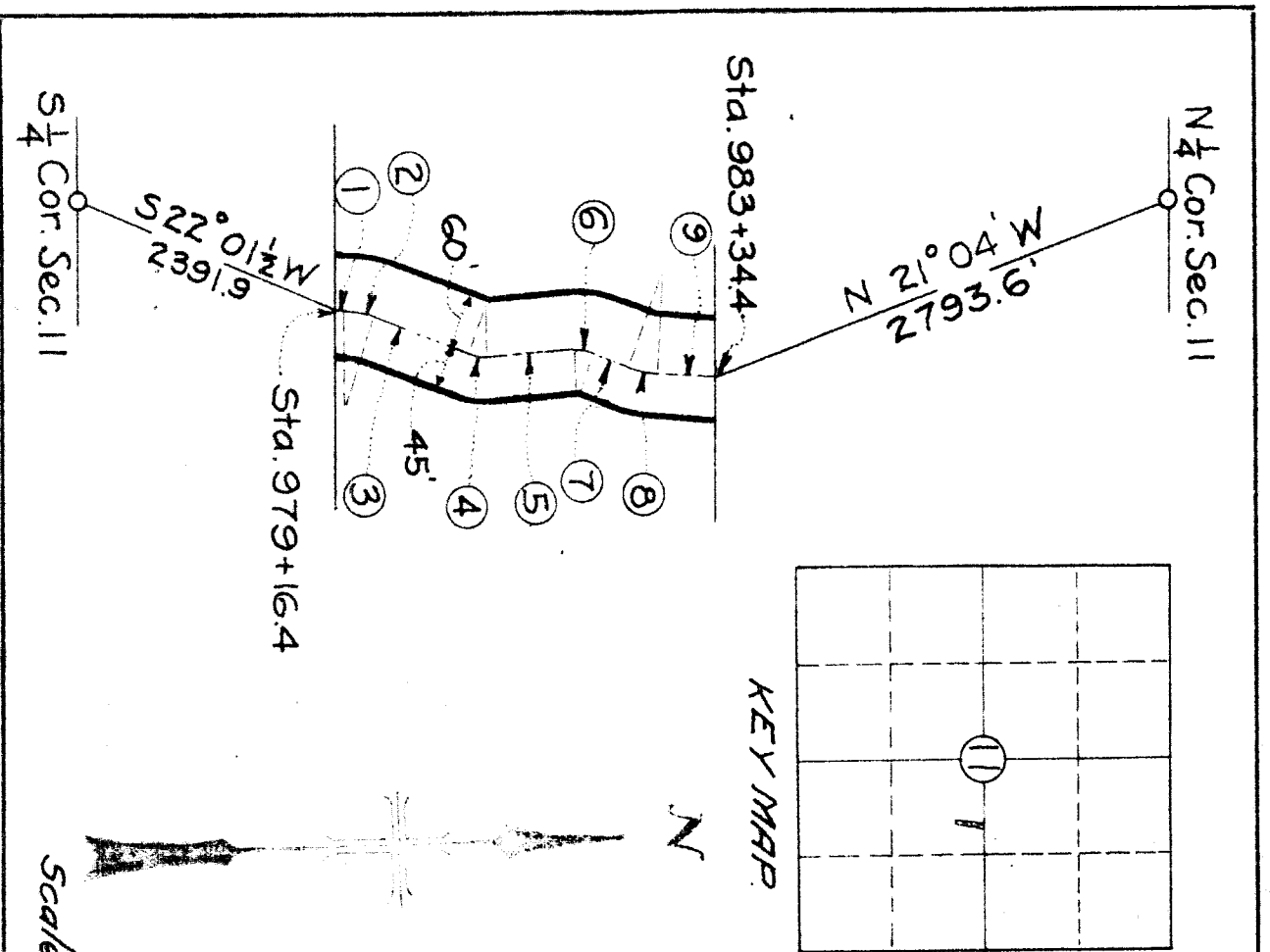


**GEORGE W. FACER**  
 A part of S.W. 4 N.E. 4 Sec 14  
 T 8 N., R 2 W., S. L. M.  
 Total 0.39 Acres

Scale 1 in = 200 ft.

DEPARTMENT OF THE INTERIOR	
BUREAU OF RECLAMATION	
OGDEN RIVER PROJECT- UTAH	
RIGHTS OF WAY	
OGDEN-BRIGHAM CANAL	
DRAWN: <i>E. J. G.</i>	SUBMITTED: .....
TRACED: <i>E. J. G.</i>	RECOMMENDED: .....
CHECKED: F. R.	APPROVED: .....
4-1-D-184	OGDEN, UTAH 4-12-35



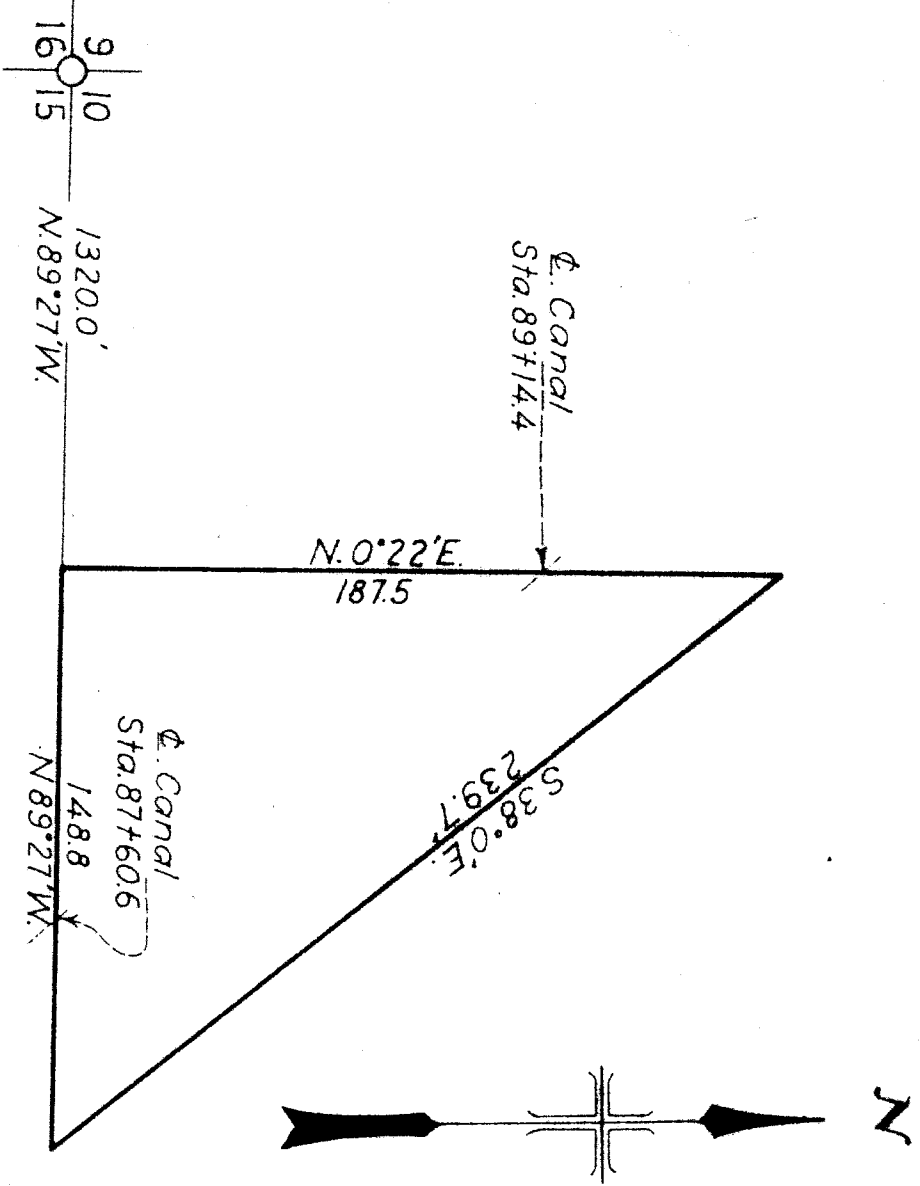


NO	COURSE	LENGTH	RAD.	TAN	Δ R or L
1	N 1°46'E	11.8			
2		30.1	100.0	15.2	17°15'R
3	N 19°01'E	109.9			
4		21.1	50.0	10.7	24°12'L
5	N 5°11'W	90.1			
6		21.8	50.0	11.1	24°57'R
7	N 19°46'E	41.6			
8		28.5	100.0	14.4	16°21'L
9	N 3°25'E	63.1			

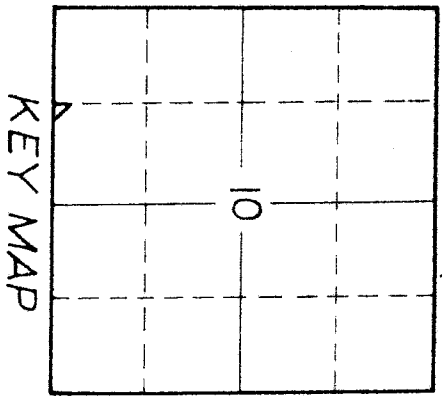
**J. A. WARD**  
 A part of the N.W. 1/4 Sec. 11  
 T. 8 N., R. 2 W., S. 1. B. & M.  
 Total 101 Acres

DEPARTMENT OF THE INTERIOR  
 BUREAU OF RECLAMATION  
**OGDEN RIVER PROJECT-UTAH**  
 RIGHTS OF WAY  
 OGDEN-BRIGHAM CANAL

DRAWN: *[Signature]* SUBMITTED: \_\_\_\_\_  
 TRACED: *[Signature]* RECOMMENDED: \_\_\_\_\_  
 CHECKED: C.T.S. APPROVED: \_\_\_\_\_  
 4-1-D-191 OGDEN, UT. 3-15-35



Scale: 1 in. = 50 ft.



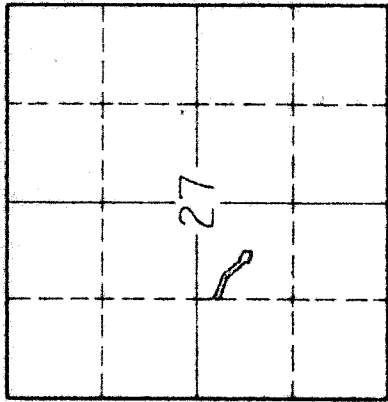
CHARLES R. RATY  
 A part SE $\frac{1}{4}$ SW $\frac{1}{4}$  Sec. 10  
 T.6N., R.1W. S.L.M.  
 Total 0.32 Acres.

DEPARTMENT OF THE INTERIOR  
 BUREAU OF RECLAMATION  
 OGDEN RIVER PROJECT-UTAH  
 RIGHTS OF WAY  
 OGDEN-BRIGHAM CANAL

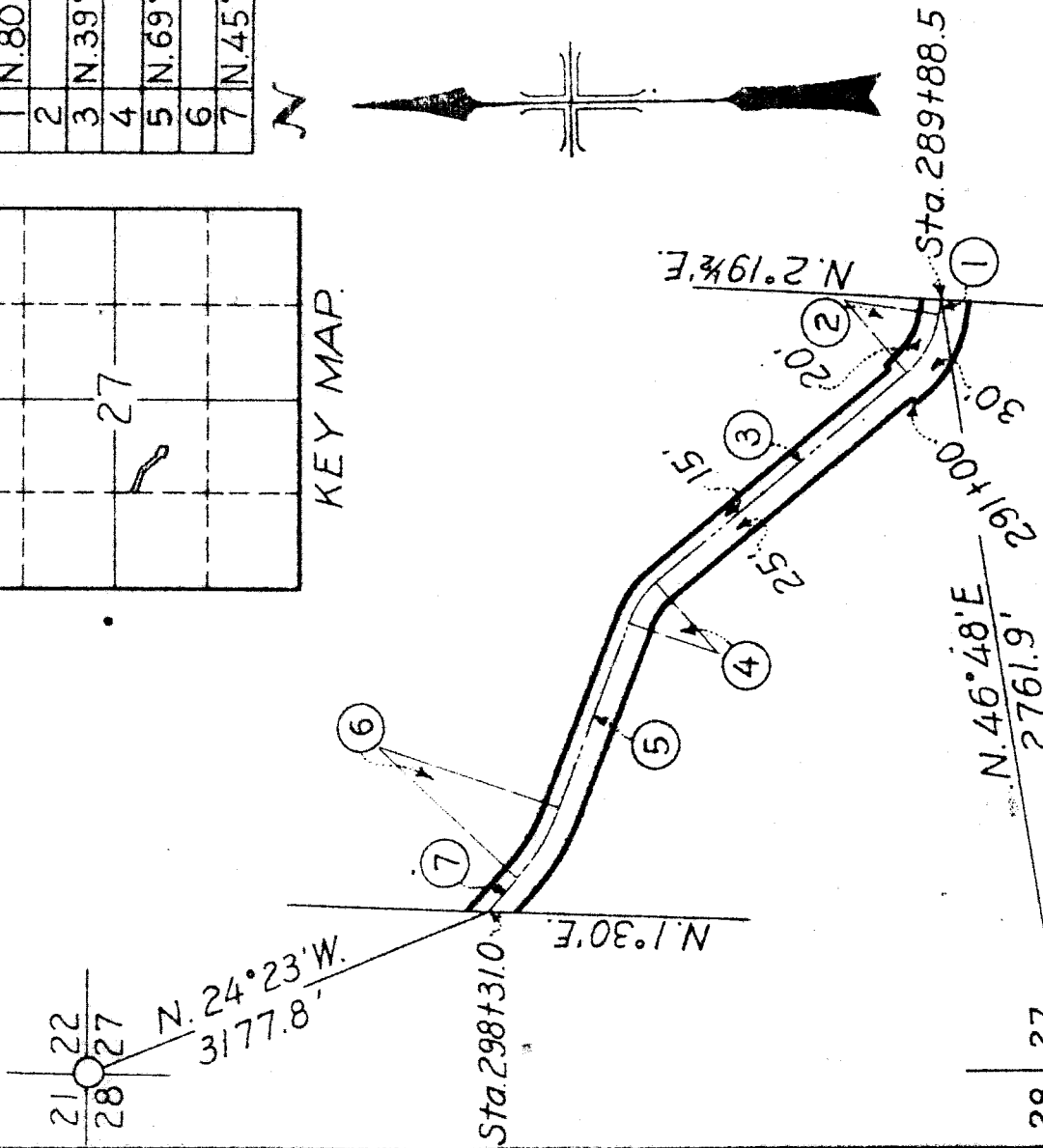
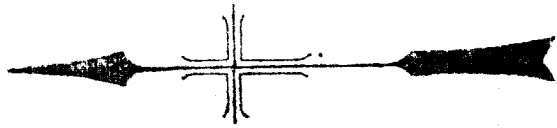
DRAWN: CMA  
 TRACED: CMA  
 CHECKED: F.W.R.  
 SUBMITTED:  
 RECOMMENDED:  
 APPROVED:

4-1-D-106; OgdenUtah.11-5-34

N <sup>o</sup>	COURSE	LENGTH	RAD.	TAN	$\Delta R_{or} L$
1	N.80°24' W	23.4			
2		71.7	100.0	37.4	41°04½R
3	N.39°19½' W	355.4			
4		53.4	100.0	27.4	30°36½L
5	N.69°56' W	202.5			
6		86.7	200.0	44.1	24°53' R
7	N.45°03' W	49.4			



KEY MAP



**MYRON M. CAMPBELL.**  
 A part of NE<sup>4</sup> SW<sup>4</sup> Sec. 27,  
 T. 7 N., R. 1 W., S. L. M.

Total, 0.80 Acre.

DEPARTMENT OF THE INTERIOR  
 BUREAU OF RECLAMATION  
 OGDEN RIVER PROJECT-UTAH.  
 RIGHTS OF WAY  
**OGDEN-BRIGHAM CANAL.**

DRAWN C.T.S. SUBMITTED:

TRACED P.S.B. RECOMMENDED:

CHECKER F.W.R. APPROVED:

4-1-D-121 Ogdén, Utah, 12-3-34

Scale, 1 in. = 200 ft.

21 22  
 28 27

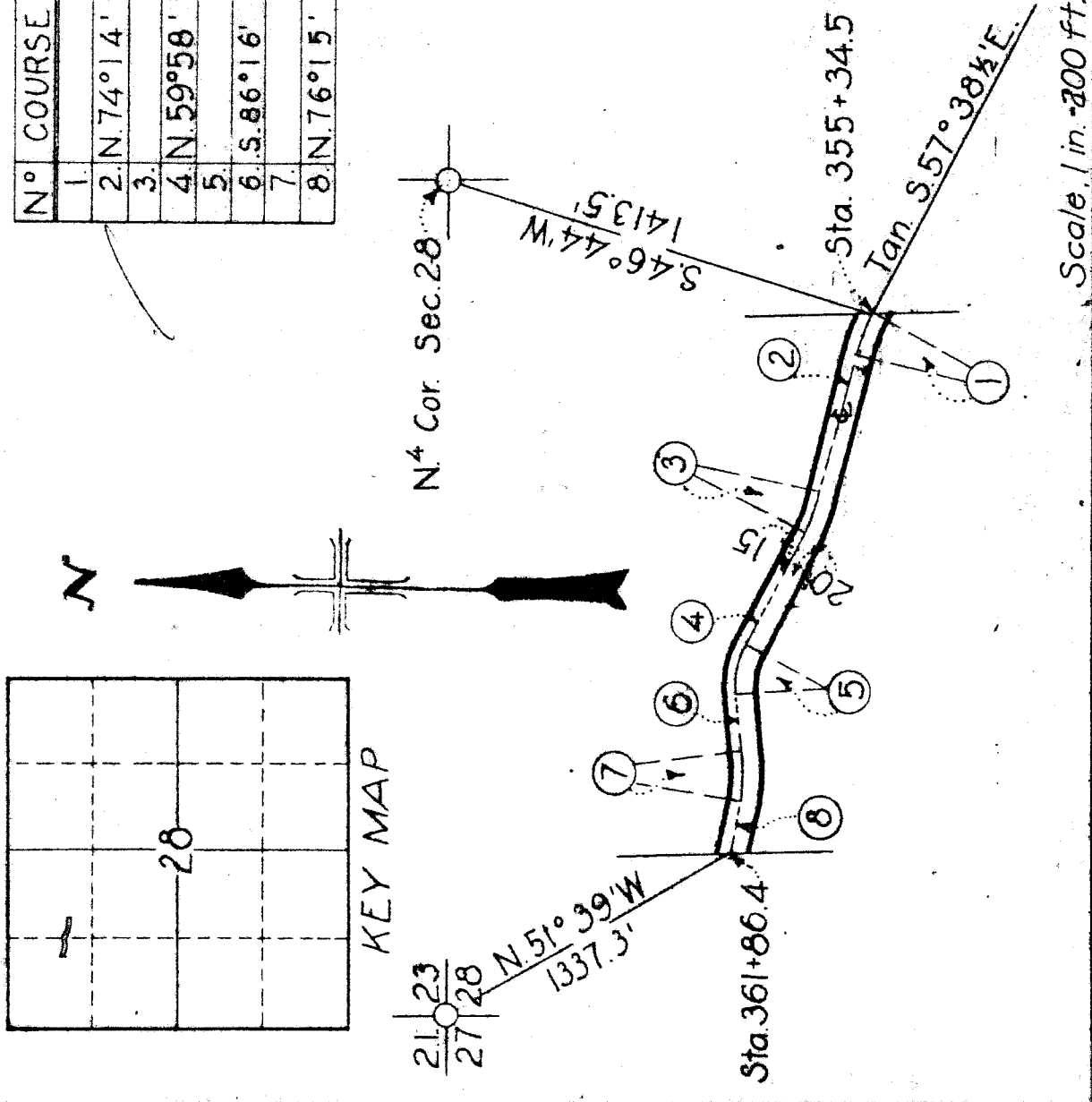
28 27  
 33 34

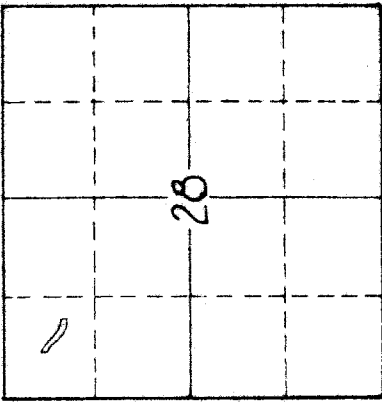
N°	COURSE	LENGTH	RAD.	TAN	Δ. R. & L.
1		57.9	200.0	29.2	16°35½'L
2	N.74°14' W	161.6			
3		49.8	200.0	25.0	14°16'R
4	N.59°58' W	146.1			
5		58.9	100.0	30.3	33°46'L
6	S.86°16' W	63.3			
7		61.0	200.0	30.8	17°29'R
8	N.76°15' W	53.3			

**CHARLES STOREY**  
 A part of N<sup>2</sup>NW<sup>4</sup> Sec.28  
 T.7N, R.1W, SLM  
 Total 0.52 Acres

DEPARTMENT OF THE INTERIOR  
 BUREAU OF RECLAMATION  
 OGDEN RIVER PROJECT - UTAH  
 RIGHTS OF WAY  
 OGDEN BRIGHAM CANAL

DRAWN: S.M.A. SUBMITTED: \_\_\_\_\_  
 TRACED: F.W.R. RECOMMENDED: \_\_\_\_\_  
 CHECKED: C.J. & K.C.A. APPROVED: \_\_\_\_\_  
 4-J-D-137 Ogden, Utah 12-13-34

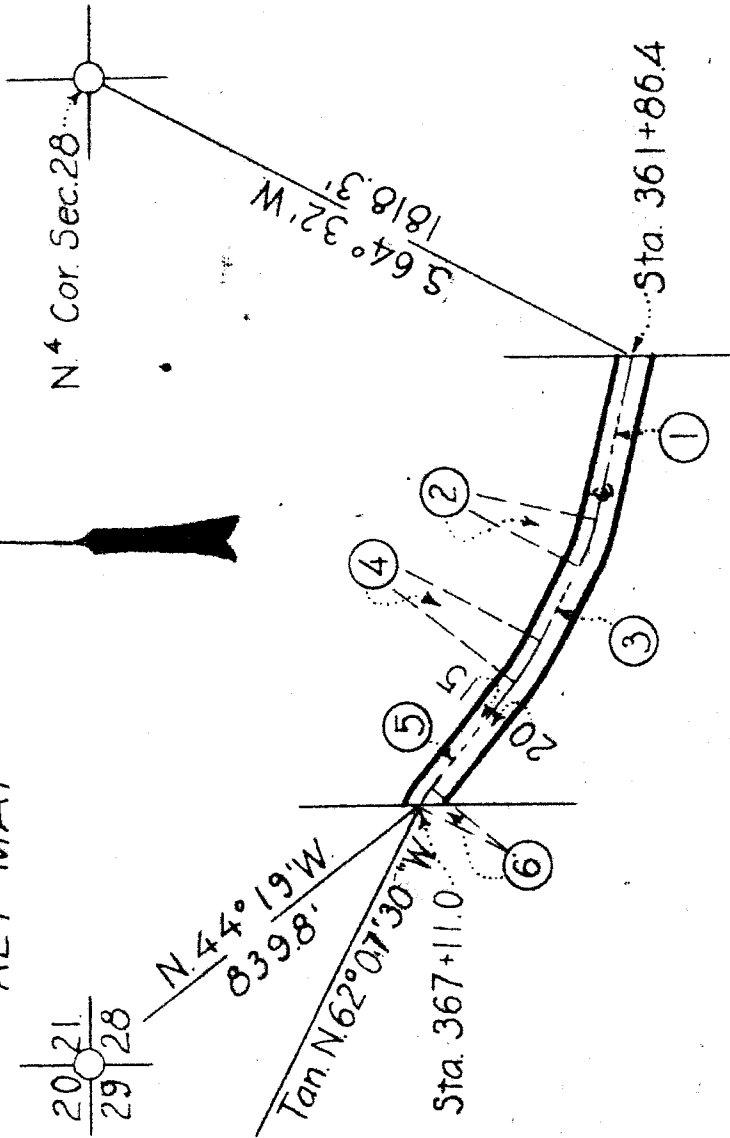





KEY MAP

N <sup>o</sup>	COURSE	LENGTH	RAD.	TAN Δ	R <sub>o</sub>
1.	N.76°15' W	174.3			
2.		53.2	2000	26.7	15°14½R
3.	N.61°00½' W	84.3			
4.		53.5	2000	26.8	10°13½R
5.	N.50°47' W	139.5			
6.		19.8	1000	9.9	11°20½L

N



**T. FRANCIS BROWN JR.**  
 A part of NW¼ NW¼ Sec. 28,  
 T. 7N., R. 1W., S.L.M.  
 Total, 0.42 Acre.

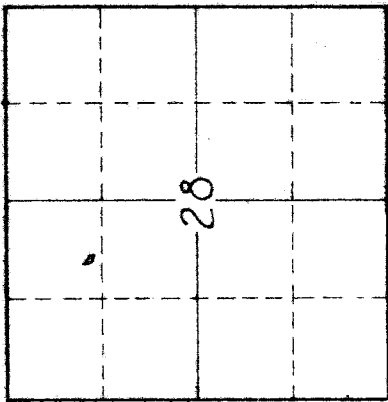
DEPARTMENT OF THE INTERIOR  
 BUREAU OF RECLAMATION  
 OGDEN RIVER PROJECT-UTAH  
 RIGHTS OF WAY  
**OGDEN BRIGHAM CANAL**

DRAWN: C.M.A. SUBMITTED: \_\_\_\_\_  
 TRACED: F.W.R. RECOMMENDED: \_\_\_\_\_  
 CHECKED: C.T.S. & K.C.A. APPROVED: \_\_\_\_\_

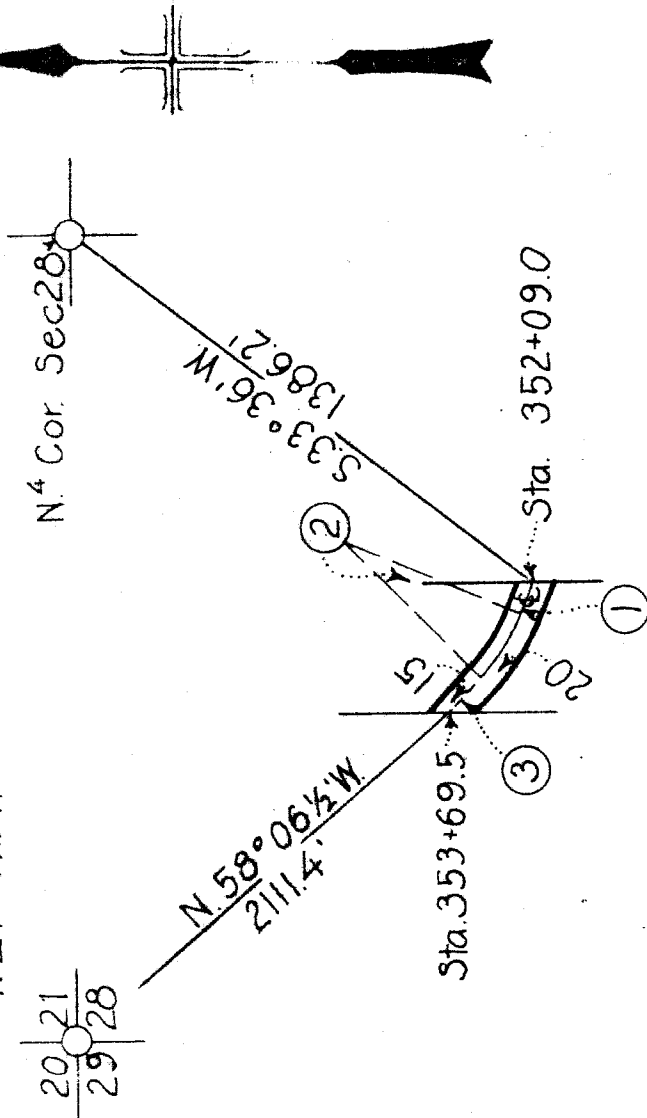
#41-D-138 Ogdren, Utah 12-13-34

Scale, 1 in. = 200 ft.

N <sup>o</sup>	COURSE	LENGTH	RAD.	TAN Δ	R <sub>%</sub> L
1.	N 67° 28 1/2' W	38.4			
2.		80.6	2000	40.8	23° 05' R
3.	N 44° 23 1/2' W	41.5			



KEY MAP


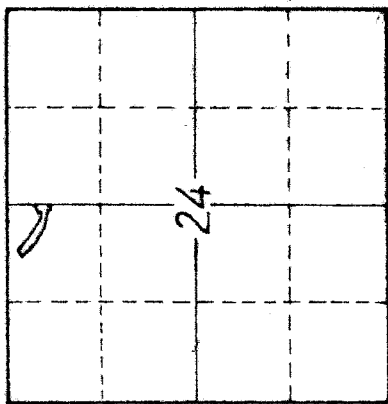


**JAMES F. STOREY**  
 A part of NE<sup>4</sup> NW<sup>4</sup> Sec. 28  
 T. 7 N., R. 1 W., S. L. M.  
 Total 0.13 Acres

DEPARTMENT OF THE INTERIOR  
 BUREAU OF RECLAMATION  
 OGDEN RIVER PROJECT - UTAH  
 RIGHTS OF WAY  
 OGDEN BRIGHAM CANAL

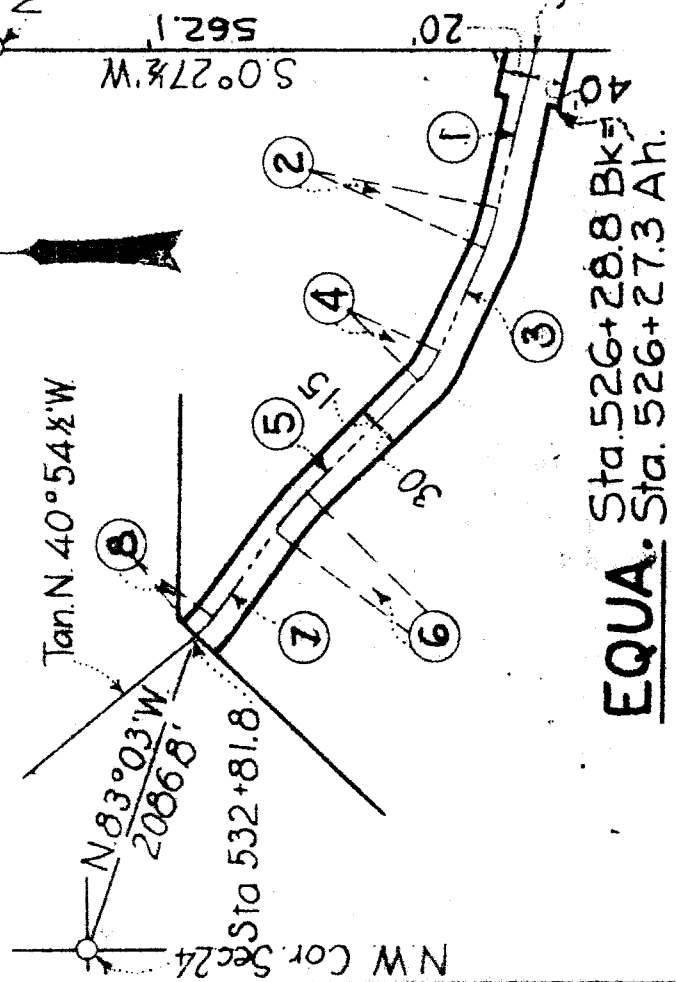
DRAWN: C.M.A. SUBMITTED: .....  
 TRACED: F.W.R. RECOMMENDED: .....  
 CHECKED: C.T.S. & K.C.A. APPROVED: .....  
 4.1-D-135. Ogden, Utah 12-12-34

Scale, 1 in. = 200 ft.



NO	COURSE	LENGTH	RAD.	TAN	ΔR	or L
1	N.77°16' W	164.1				
2		44.0	200.0	22.1	12°36½R	
3	N.64°39½' W	116.2				
4		34.9	100.0	17.6	20°00½R	
5	N.44°39' W	161.8				
6		49.0	400.0	24.6	7°01½'L	
7	N.51°40½' W	116.5				
8		18.8	100.0	9.4	10°45'50"R	

N<sup>4</sup> Cor. Sec. 24



**LESTER M. CHAMBERLAIN**  
 A part of NE<sup>4</sup>NW<sup>4</sup> Sec. 24.  
 T.7.N., R.2.W., S.L.M.  
 Total 0.73 Acres

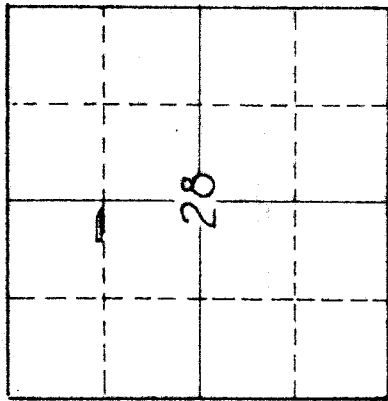
Revised 4-10-35 E.K.C.  
 Checked 4-11-35 F.W.R.

DEPARTMENT OF THE INTERIOR  
 BUREAU OF RECLAMATION  
 OGDEN RIVER PROJECT-UTAH  
 RIGHTS OF WAY  
 OGDEN BRIGHAM CANAL

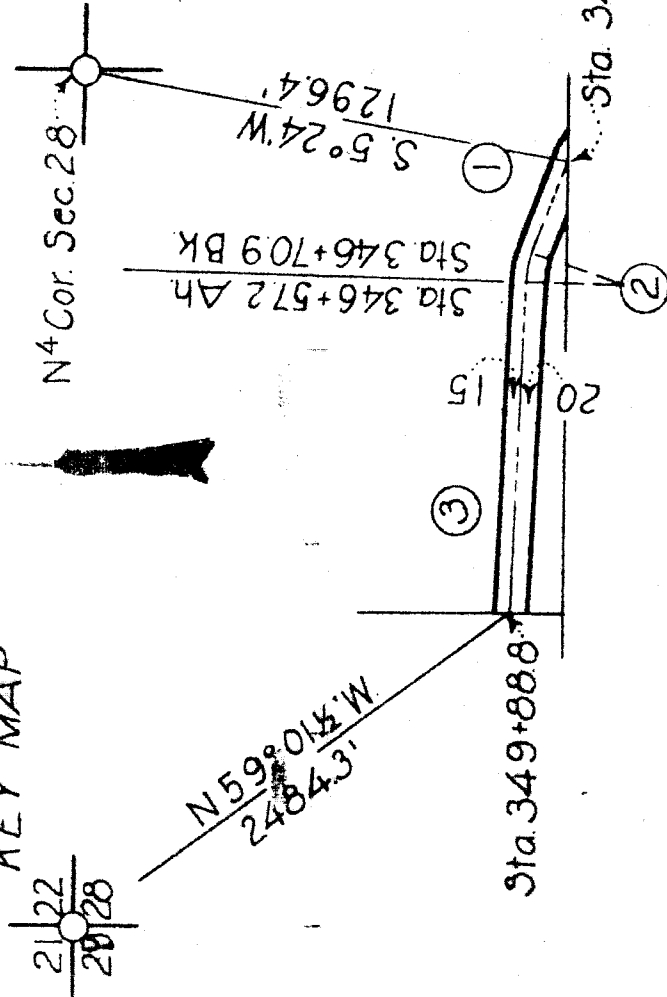
DRAWN: C.T.S. SUBMITTED: \_\_\_\_\_  
 TRACED: F.W.R. RECOMMENDED: \_\_\_\_\_  
 CHECKED: C.M.A. APPROVED: \_\_\_\_\_  
 41-D-157 Ogden, Utah 12-7-34

Scale 1in.=200ft

N <sup>o</sup>	COURSE	LENGTH	RAD	TAN Δ	R <sup>o</sup> L
1.	N.68°04'.W	82.6			
2.		31.8	100.0	16.0	18°12'.L
3.	N.86°17½'.W	331.6			



KEY MAP



**KARL S. STOREY**  
 A part of NE<sup>4</sup>NW<sup>4</sup> Sec. 28  
 T.T.W., R.I.W., S.L.M.  
 Total 0.35 Acres

DEPARTMENT OF THE INTERIOR  
 BUREAU OF RECLAMATION  
 OGDEN RIVER PROJECT-UTAH  
 RIGHTS OF WAY  
 OGDEN BRIGHAM CANAL

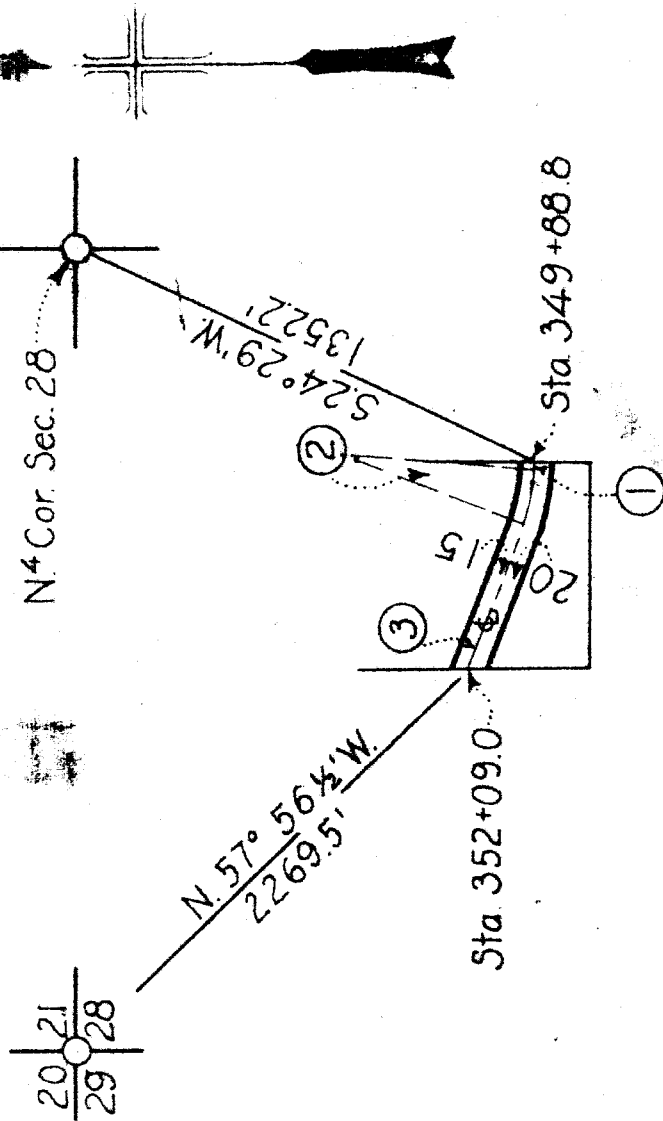
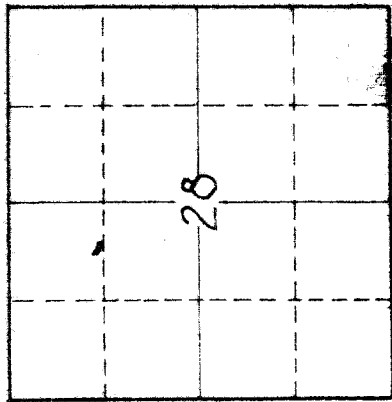
DRAWN: C.M.A. SUBMITTED: .....  
 TRACED: F.W.R. RECOMMENDED: .....  
 CHECKED: C.T.S. & K.C.A. APPROVED: .....

4.1-D-133. Ogden, Utah 12-9-34

Scale 1 in. = 200 ft.



N <sup>o</sup>	COURSE	LENGTH	RAD.	TAN Δ	R.° L.
1.	N. 86° 17 1/2' W.	2.3			
2.		65.7	200.0	33.2	18° 49' R.
3.	N. 67° 28 1/2' W.	158.2			

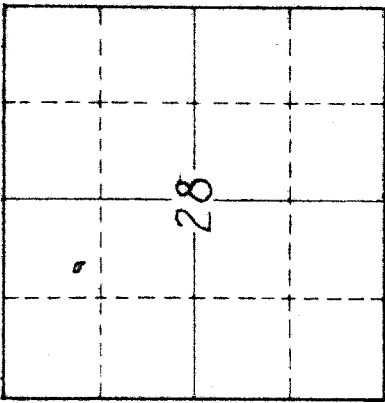


**ALICE E. STOREY**  
 A part of NE<sup>4</sup> NW<sup>4</sup> Sec 28  
 T. 7 N., R. 1 W., S. 1 M.  
 Total 0.18 Acres

DEPARTMENT OF THE INTERIOR  
 BUREAU OF RECLAMATION  
 OGDEN RIVER PROJECT - UTAH  
 RIGHTS OF WAY  
 OGDEN BRIGHAM CANAL

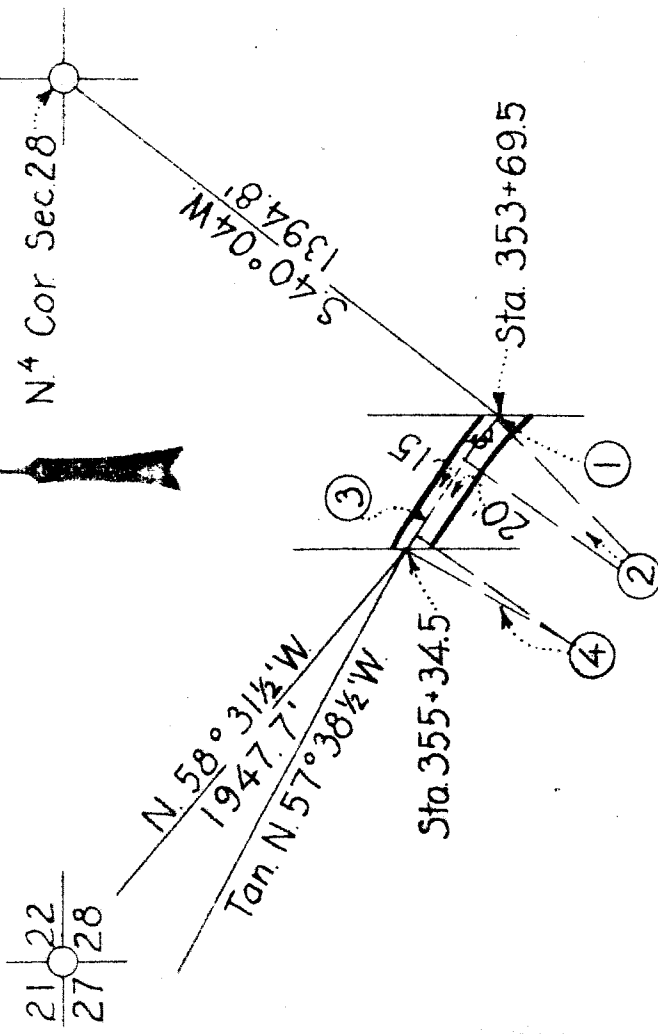
DRAWN BY: CMA SUBMITTED: \_\_\_\_\_  
 TRACED BY: FWR RECOMMENDED: \_\_\_\_\_  
 CHECKED BY: CTS & KCA APPROVED: \_\_\_\_\_  
 4.1-D-134 Ogdén, Utah 12-10-34

Scale, 1 in. = 200 ft.



KEY MAP

N <sup>o</sup>	COURSE	LENGTH	RAD.	TAN	Δ R <sup>o</sup> L
1.	N 44° 23 1/2' W	6.4			
2.		55.8	300.0	28.0	10° 40 1/2' L
3.	N 55° 04' W	93.8			
4.		9.0	200.0	4.5	2° 34 1/2' L



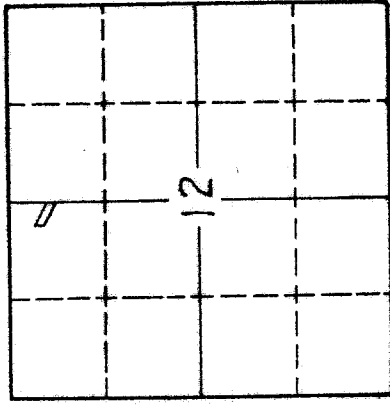
**RAYMOND J. STOREY**  
 A part of NE<sup>4</sup>NW<sup>4</sup> Sec.28  
 T.7N., R.1W., S.L.M.  
 Total 0.13 Acres

DEPARTMENT OF THE INTERIOR  
 BUREAU OF RECLAMATION  
 OGDEN RIVER PROJECT-UTAH  
 RIGHTS OF WAY  
 OGDEN BRIGHAM CANAL

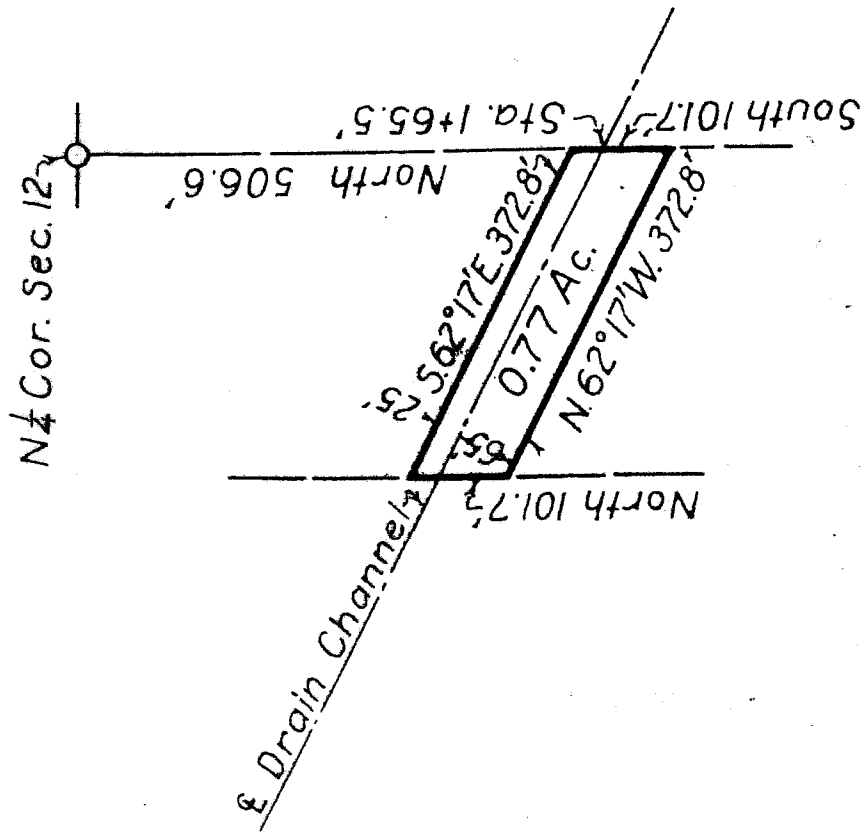
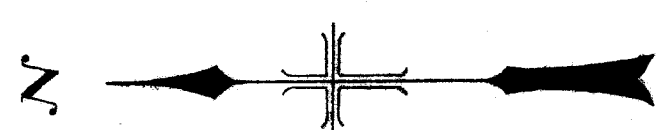
DRAWN: CMA  
 SUBMITTED: \_\_\_\_\_  
 TRACED: FWR  
 RECOMMENDED: \_\_\_\_\_  
 CHECKED: C.J.S. & K.C.A.  
 APPROVED: \_\_\_\_\_

4.1-D-136. Ogden, Utah 12-12-34

Scale, 1 in. = 200 ft.



KEY MAP.



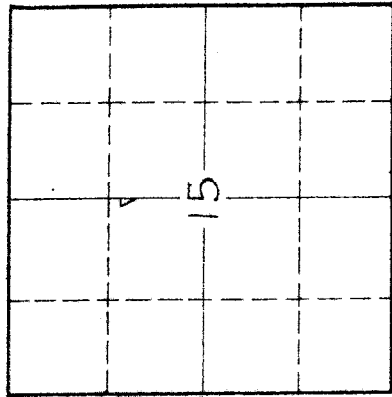
Right of Way for  
 Drainage Channel thru  
**C. P. MARSHALL**  
 A part of NE  $\frac{1}{4}$  of NE  $\frac{1}{4}$  Sec. 12  
 T. 7 N., R. 2 W., S. 1 M.  
 Total 0.77 Acres

DEPARTMENT OF THE INTERIOR  
 BUREAU OF RECLAMATION  
 OGDEN RIVER PROJECT-UTAH  
 RIGHTS OF WAY  
 OGDEN-BRIGHAM CANAL

DRAWN: K.C.A. SUBMITTED: \_\_\_\_\_  
 TRACED: " RECOMMENDED: \_\_\_\_\_  
 CHECKED: \_\_\_\_\_ APPROVED: \_\_\_\_\_

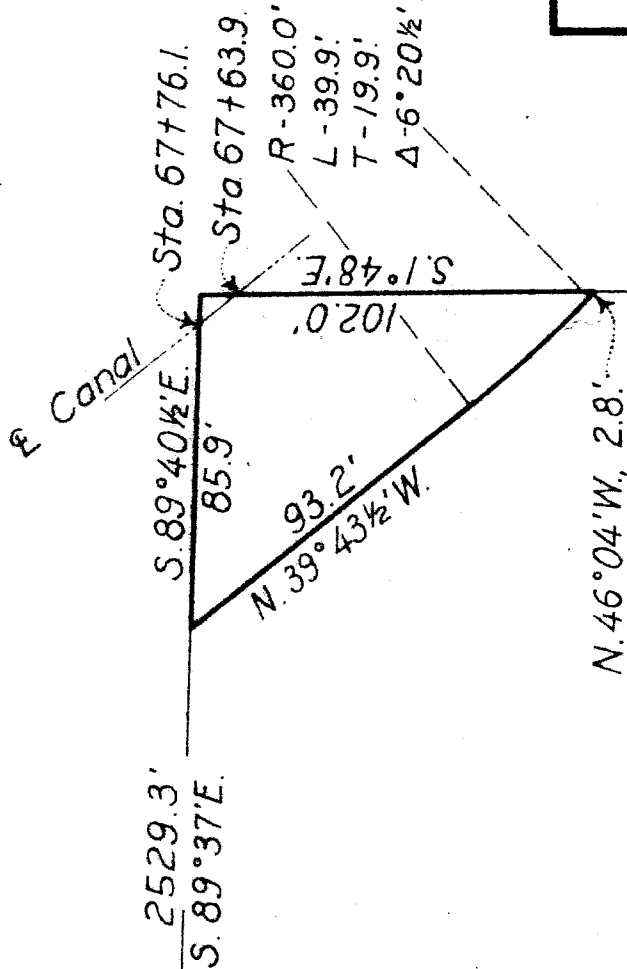
4-D-250 Ogden, Utah. 11-4-36

Scale 1" = 200'



KEY MAP

**CORNELIUS BELL**  
 A part of SE 1/4 NW 1/4 Sec. 15.  
 T. 6 N., R. 1 W., S. 1 M.  
 Total, 0.10 Acres.



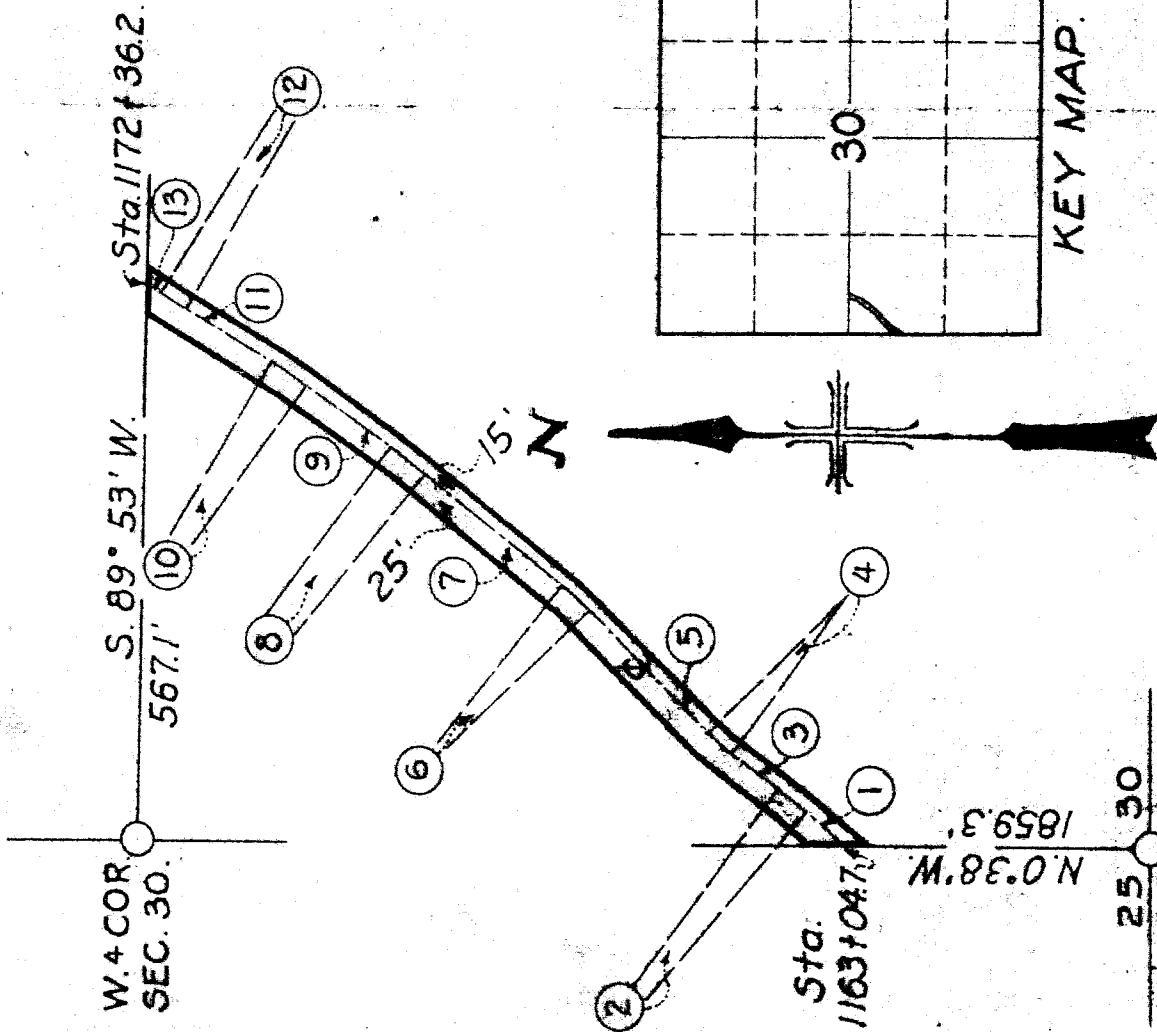
DEPARTMENT OF THE INTERIOR  
 BUREAU OF RECLAMATION  
 OGDEN RIVER PROJECT-UTAH  
 RIGHTS OF WAY  
**OGDEN-BRIGHAM CANAL**

DRAWN: C. M. A. SUBMITTED:  
 TRACED: P. S. B. RECOMMENDED:  
 CHECKED: C. W. R. APPROVED:

4.1-D-103. Ogden, Ut., 11-8-34.

Scale, 1 in. = 50 ft.

N°	COURSE	LENGTH	RAD.	TAN.	Δ, R.°L.
1	N.39°29½'E.	56.2			
2		37.8	500	18.9	4°20½'L
3	N.35°09'E.	59.6			
4		31.8	200	16.0	9°07½'R
5	N.44°16½'E.	178.7			
6		37.6	300	18.8	7°11'L
7	N.37°05½'E.	184.8			
8		44.8	1000	22.4	2°34'L
9	N.34°31½'E.	108.5			
10		44.6	500	22.3	5°07'L
11	N.29°24½'E.	99.2			
12		33.3	1000	16.7	1°54½'R
13	N.31°19'E.	14.6			

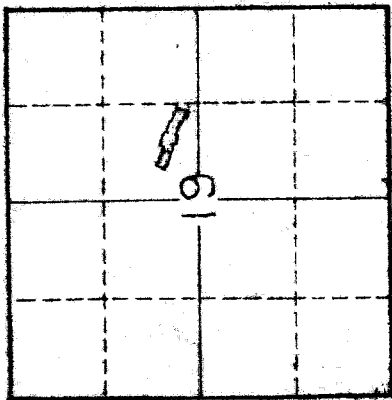


**STATE SECURITY BANK**  
 A part of NW¼ SW¼, Sec. 30.  
 T. 9 N., R. 1 W., S. 1 M.  
 Total - 0.85 Acre.

DEPARTMENT OF THE INTERIOR  
 BUREAU OF RECLAMATION  
 OGDEN RIVER PROJECT-UTAH  
 RIGHTS OF WAY  
 OGDEN-BRIGHAM CANAL

DRAWN, S. M. A. SUBMITTED.....  
 CHECKED, R. S. E. RECOMMENDED.....  
 CHECKED, C. T. S. APPROVED.....  
 #A. J. - D-207, OGDEN, UT. MAR. 28, 1938

NO	COURSE	LENGTH	RAD.	TAN	$\Delta^{\circ}$	R $\circ$ L.
1.	N. 76° 47' 1/2" W	26.9				
2.		44.5	1000.0	22.3	2° 33'	L
3.	N. 79° 20' 1/2" W	138.3				
4.		59.6	200.0	30.1	17° 05'	R
5.	N. 62° 15' 1/2" W	171.9				
6.		36.0	100.0	18.2	20° 37' 1/2"	L
7.	N. 82° 53' W	96.6				
8.		44.0	100.0	22.4	25° 12'	R
9.	N. 57° 41' W	201.3				



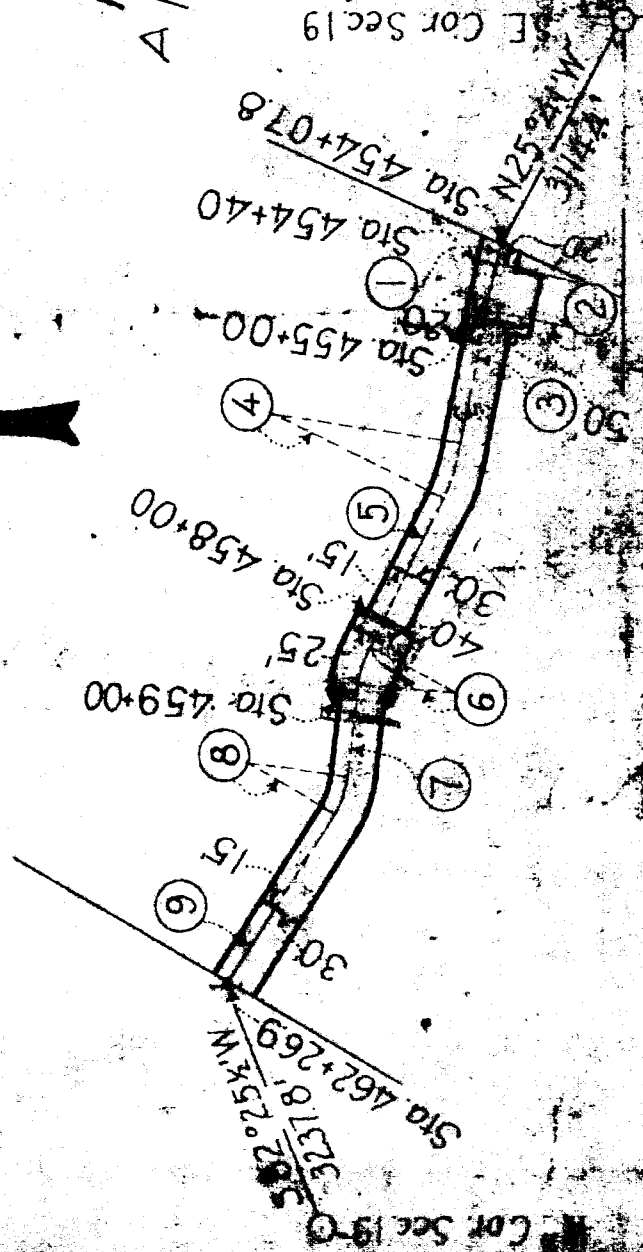
KEY MAP

**MARY E. CHUGG:**  
 A part of SW<sup>4</sup>-NE<sup>4</sup> Sec. 19  
 T. 7 N., R. 1 W., S. 1 M.  
 Total 0.92 Acres

Scale 1 in = 200 ft.

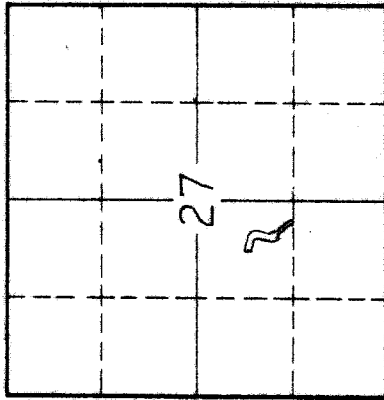
DEPARTMENT OF THE INTERIOR  
 BUREAU OF RECLAMATION  
 OGDEN RIVER PROJECT-UTAH  
 RIGHTS OF WAY  
 OGDEN BRIGHAM CANAL

BY: C. T. S.  
 E. W. R.  
 DATED: 11-28-34

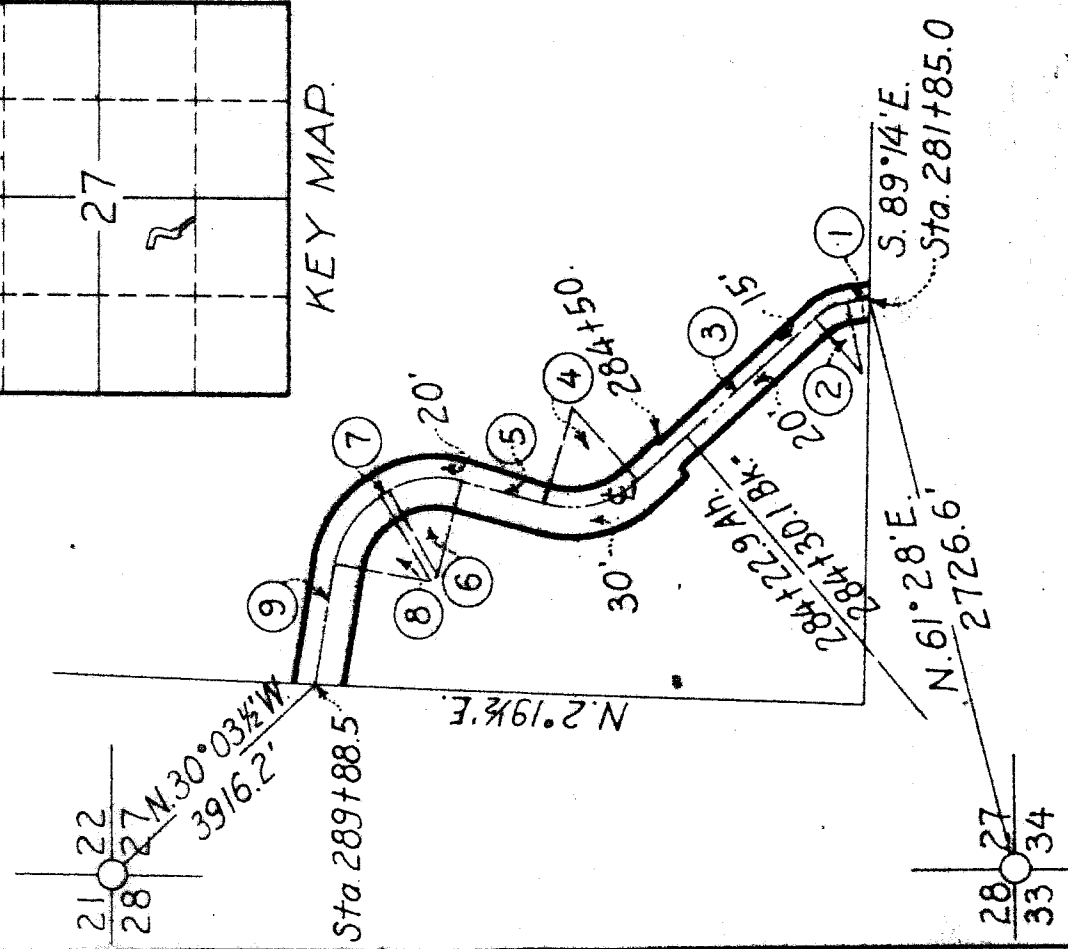
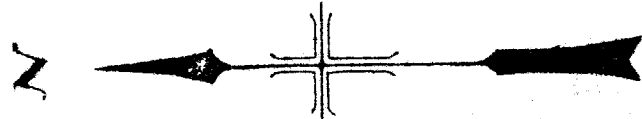


COR Sec 19

11-28-34



N <sup>o</sup>	COURSE	LENGTH	RAD.	TAN Δ	R <sup>o</sup> L
1	N.10°44½' W	20.2			
2		38.7	75.0	19.8	29°33½' L
3	N.40°18' W	259.2			
4		100.1	1000	54.7	57°23' R
5	N.17°05' E	92.9			
6		80.2	1000	42.4	45°59' L
7	N.28°54' W	8.6			
8		89.9	1000	48.2	51°30' L
9	N.80°24' W	120.9			



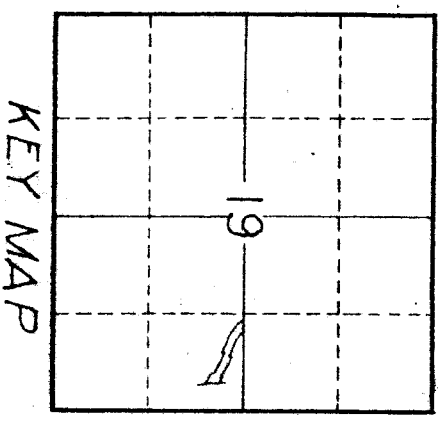
SIDNEY STEVENS IMPL. CO.  
 A part of NE 4 SW 4 Sec. 27.  
 T. 7 N., R. 1 W., S. L. M.  
 Total, 0.84 Acres.

DEPARTMENT OF THE INTERIOR  
 BUREAU OF RECLAMATION  
 OGDEN RIVER PROJECT-UTAH  
 RIGHTS OF WAY  
 OGDEN-BRIGHAM CANAL

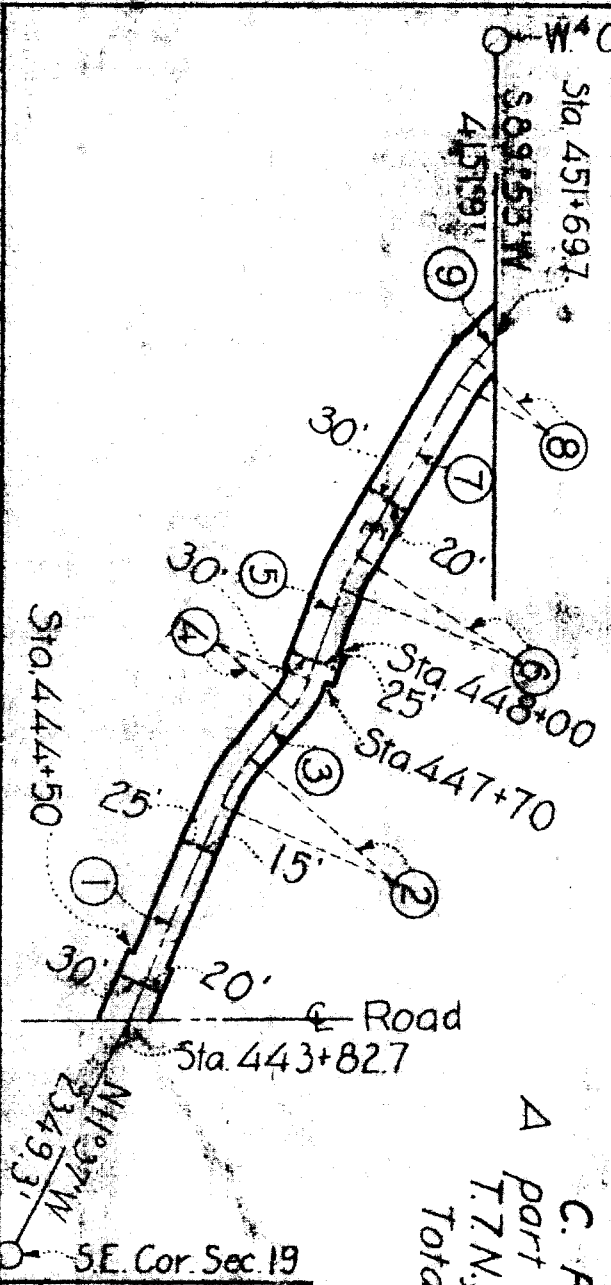
DRAWN G. J. S. SUBMITTED  
 TRACED P. S. B. RECOMMENDED  
 CHECKED F. W. R. APPROVED

41-D-1201 Ogden Utah, 12-1-34

Scale, 1 in. = 200 ft.



NO	COURSE	LENGTH	RAD.	TAN	A. R. & L.
1.	N. 66° 33 1/2' W.	236.1			
2.		59.4	200.0	29.9	17° 01 1/2' R.
3.	N. 49° 32' W.	69.1			
4.		35.1	100.0	17.7	20° 07' L.
5.	N. 69° 39' W.	100.8			
6.		36.8	200.0	18.5	10° 33' R.
7.	N. 59° 06' W.	204.3			
8.		28.6	100.0	14.4	16° 23' R.
9.	N. 42° 43' W.	16.8			



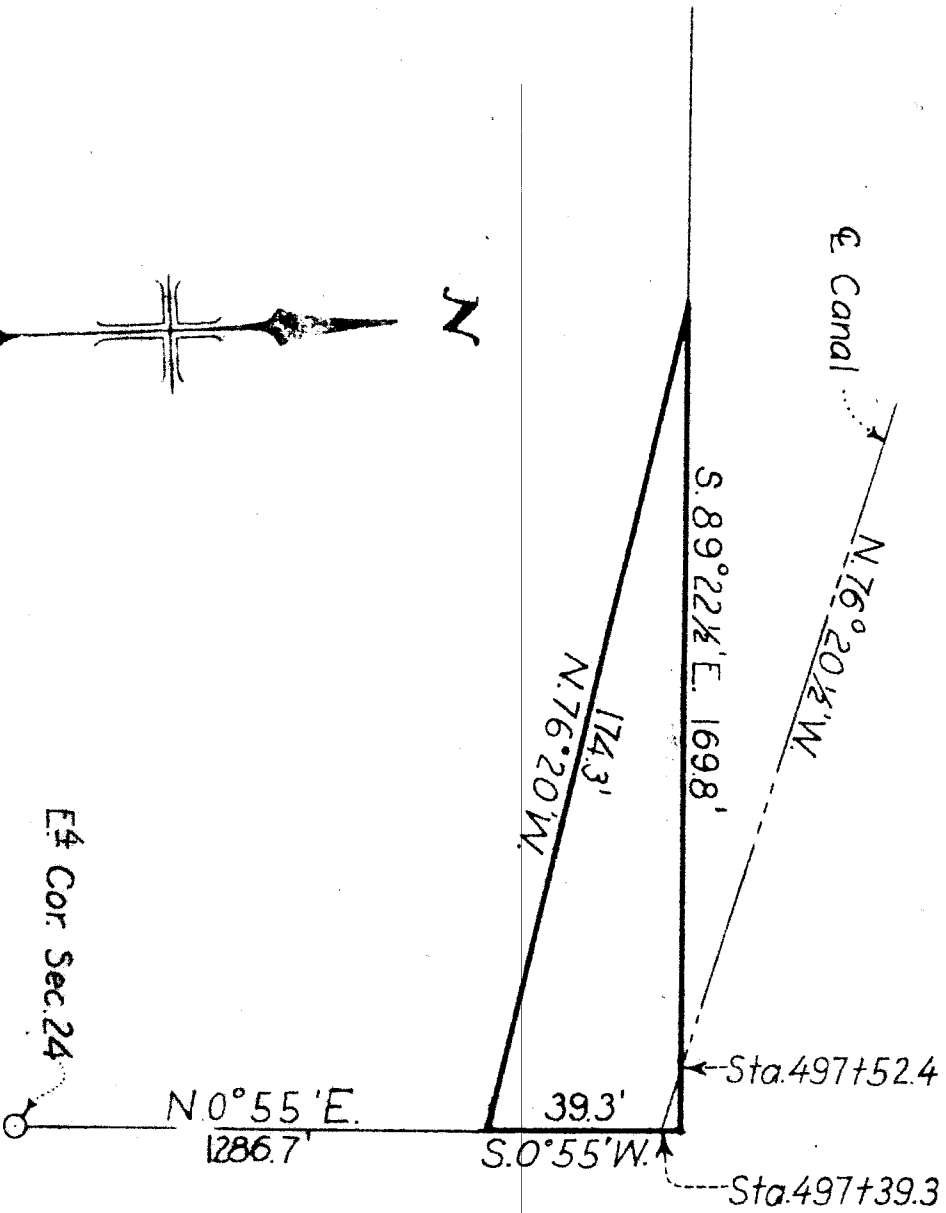
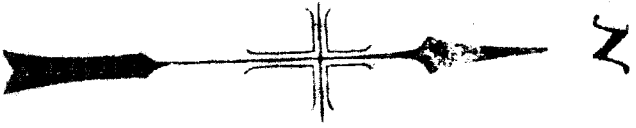
**C. F. THINNES**  
 A Part of NE 1/4 Sec 19  
 T. 7 N., R. 1 W., S. 1 M.  
 Total 084 Acres

Scale 1 in = 200 ft.

DEPARTMENT OF THE INTERIOR  
 BUREAU OF RECLAMATION  
 OGDEN RIVER PROJECT - UTAH  
 RIGHTS OF WAY  
 OGDEN BRIGHAM CANAL

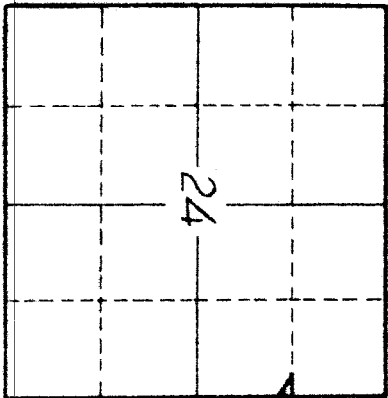
DESIGNED BY: C. F. THINNES  
 DRAWN BY: L. W. B. (unintelligible)  
 CHECKED BY: C. M. A. (unintelligible)  
 DATE: 1-14-55 Ogden, Utah 1:2734





Scale 1 in = 40 ft

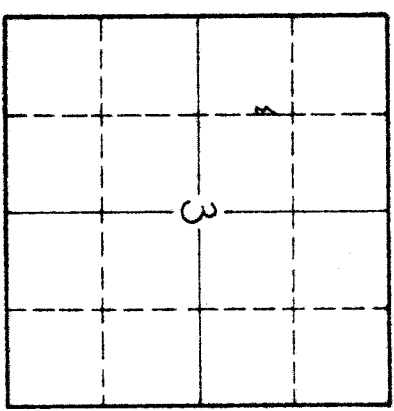
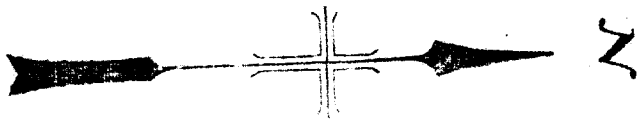
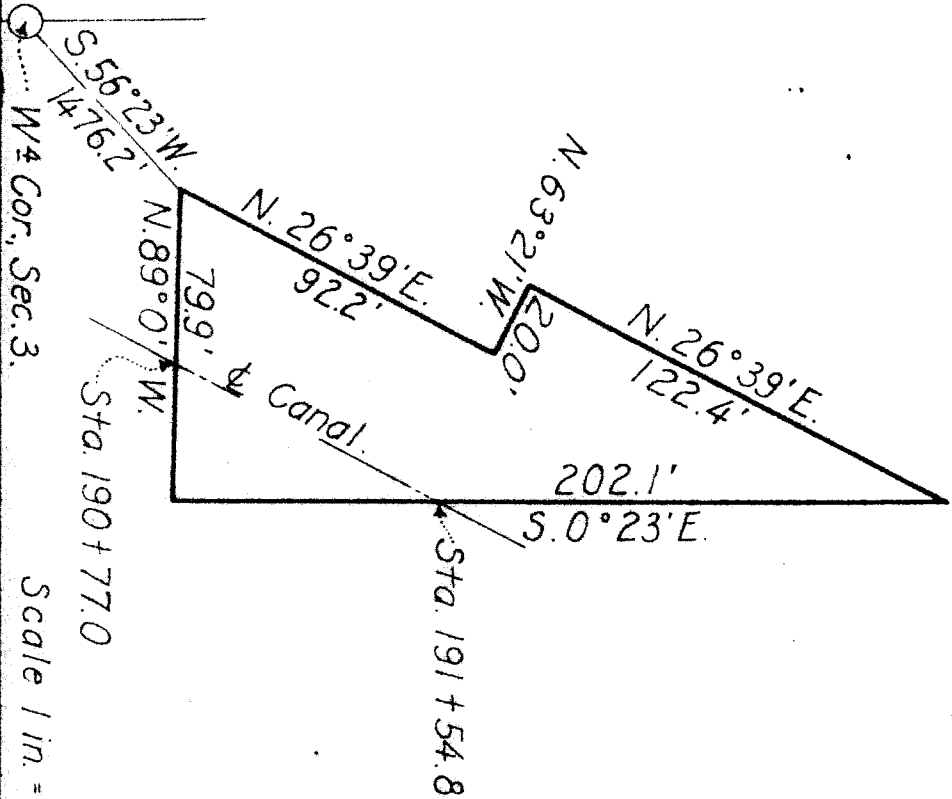
KEY MAP



**ELIZA H. RHEES**  
 Δ part of SE4 NE4 Sec.24.  
 T.7N., R.2W., S.1.M.  
 Total 008 Acres

DEPARTMENT OF THE INTERIOR  
 BUREAU OF RECLAMATION  
 OGDEN RIVER PROJECT - UTAH  
 RIGHTS OF WAY  
 OGDEN-BRIGHAM CANAL

DRAWN: C.T.S.  
 TRACED: F.W.R.  
 CHECKED: C.M.A.  
 4.1-D-154, Ogden, Utah, 11-19-34



KEY MAP


**FRANCIS A. BARKER**  
 A part of S. W. 1/4 N. W. 1/4 Sec. 3,  
 T. 6 N., R. 1 W., S. L. M.  
 TOTAL 0.19 Acre.

DEPARTMENT OF THE INTERIOR  
 BUREAU OF RECLAMATION  
 OGDEN RIVER PROJECT, UTAH  
 RIGHTS OF WAY  
**OGDEN-BRIGHAM CANAL**

DRAWN: S. M. A. SUBMITTED: .....  
 TRACED: P. S. B. RECOMMENDED: .....  
 CHECKED: S. M. A. APPROVED: .....  
 4.1-D-112. Ogden, Ut., 11-14-34

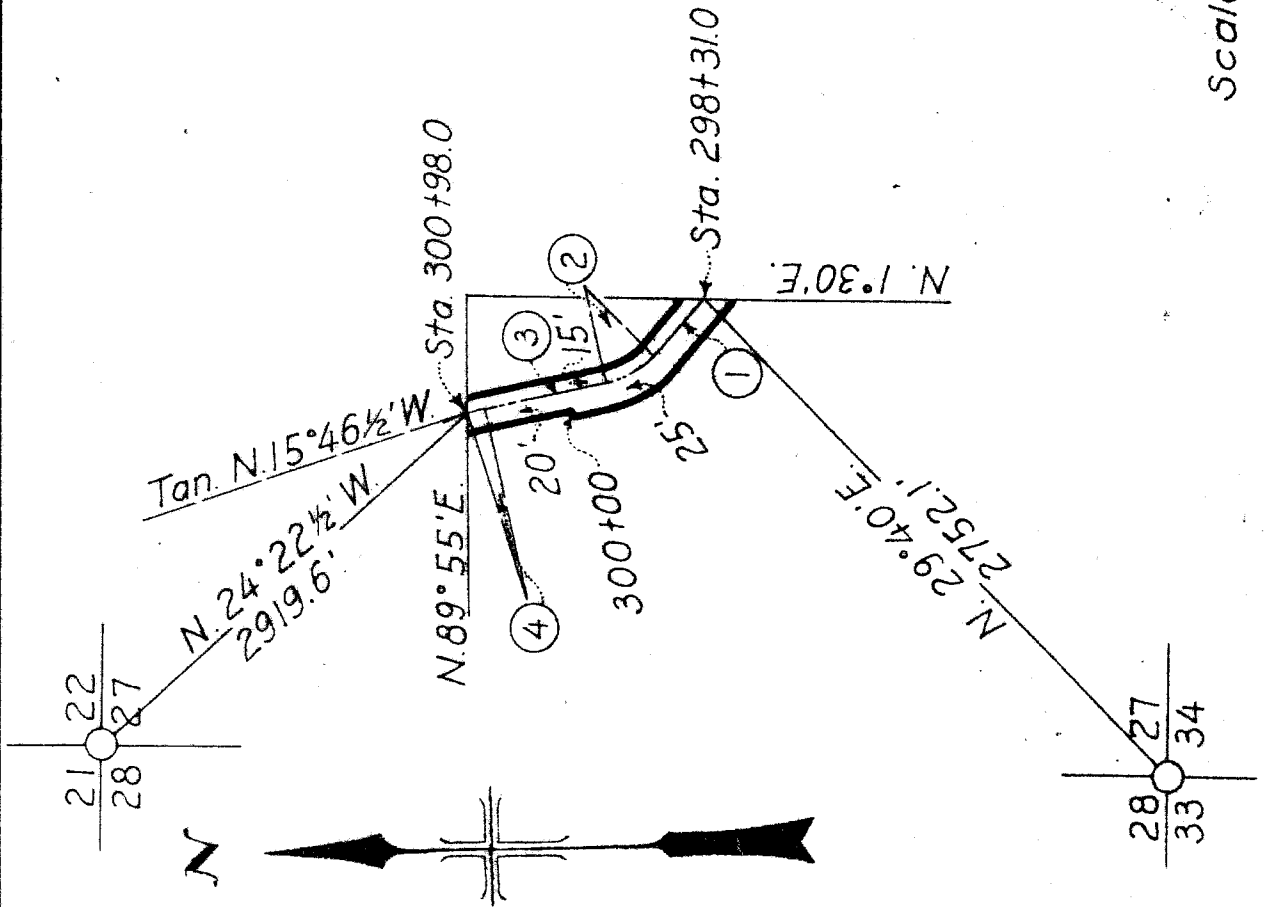
Scale 1 in. = 50 ft.

N <sup>o</sup>	COURSE	LENGTH	RAD.	TAN. Δ	R <sup>or</sup> L.
1	N.45°03' W	72.2			
2		57.7	100.0	29.7	33°03½'R
3	N.11°59½' W	123.9			
4		13.2	200.0	6.6	3°47' L



KEY MAP.

**ILEY M. NORRIS.**  
 A part of NW¼ SW¼ Sec. 27,  
 T. 7N, R. 1W, S. L. M.  
 Total, 0.25 Acre.

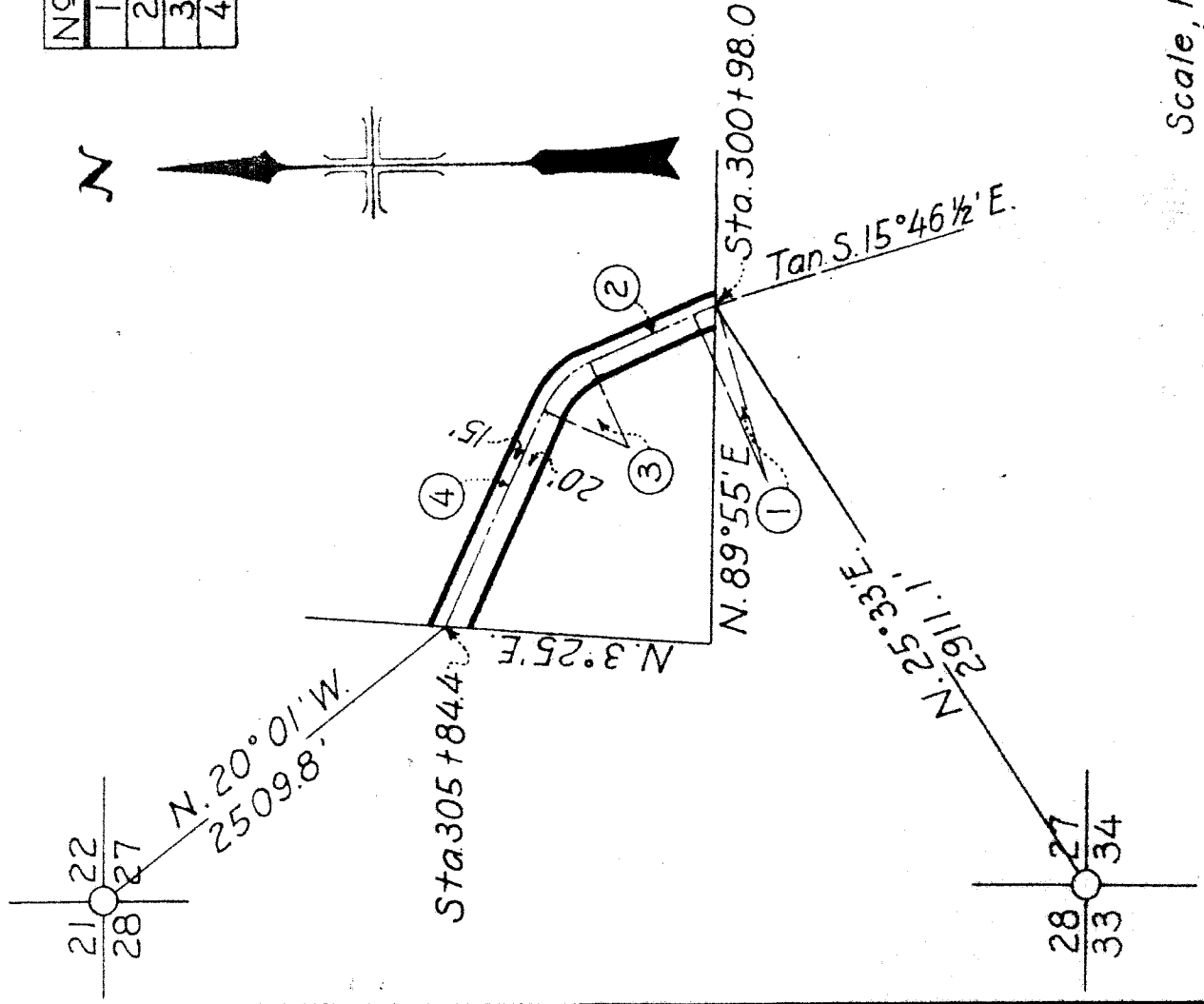
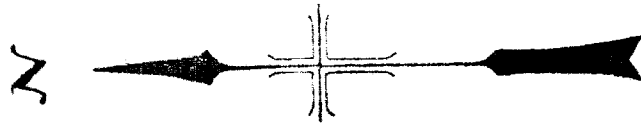


Scale, 1 in. = 200 ft.

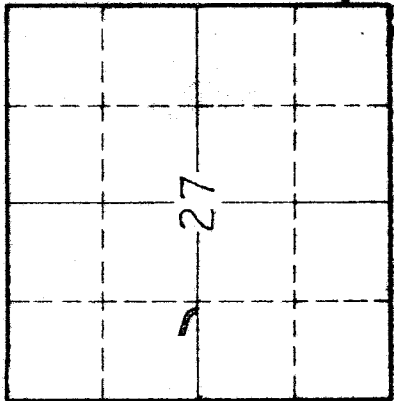
DEPARTMENT OF THE INTERIOR  
 BUREAU OF RECLAMATION  
 OGDEN RIVER PROJECT-UTAH.  
 RIGHTS OF WAY  
**OGDEN-BRIGHAM CANAL.**

DRAWN: C. T. S. SUBMITTED:  
 TRACED: P. S. B. RECOMMENDED:  
 CHECKED: F. W. R. APPROVED:  
 41-D-122, Ogden, Ut., 12-3-34

N <sup>o</sup>	COURSE	LENGTH	RAD.	TAN.	$\Delta R^{\circ}$	R <sup>o</sup>
1		28.4	2000	14.2	8°08'	L
2	N.23°54'½"W	128.0				
3		72.5	1000	37.9	41°31'½"	L
4	N.65°26'W	257.5				



KEY MAP



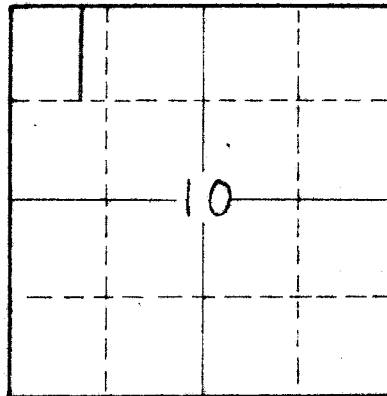
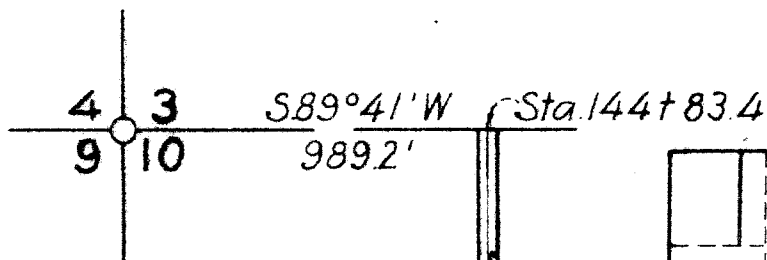
H. S. CAMPBELL.  
 A part of SW¼NW¼Sec.27.  
 T.7N., R.1W., S.L.M.  
 Total, 0.39 Acre.

DEPARTMENT OF THE INTERIOR  
 BUREAU OF RECLAMATION  
 OGDEN RIVER PROJECT-UTAH  
 RIGHTS OF WAY  
 OGDEN-BRIGHT CANAL


DRAWN BY: C. T. S. SUBMITTED:  
 TRACED BY: P. S. B. RECOMMENDED:  
 CHECKED BY: F. W. R. APPROVED:

4:1-D123 Ogdan, Utah, 12-6-34

Scale, 1 in. = 200 ft.



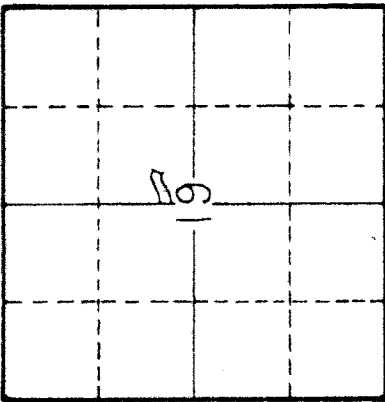
KEY MAP



CHAS R. RATY  
 A part of NW<sup>4</sup> NW<sup>4</sup> Section 10  
 T. 6 N., R. 1 W., S. 1 M.  
 Total 0.61 Acres

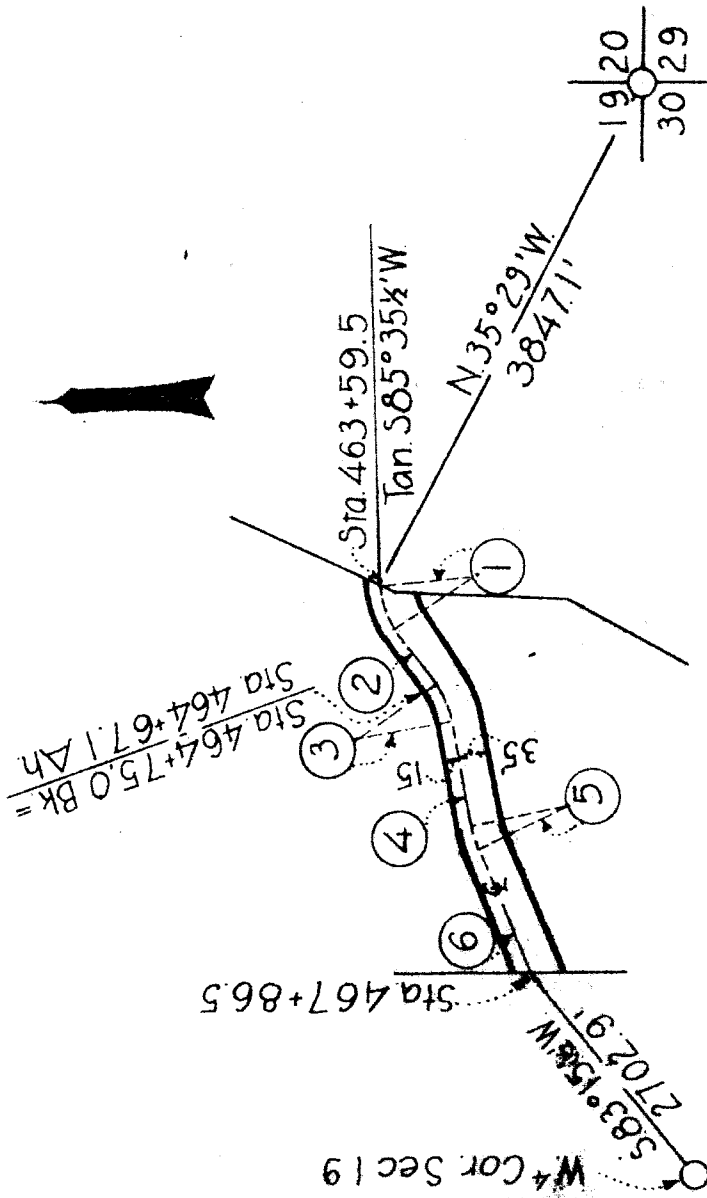
DEPARTMENT OF THE INTERIOR	
BUREAU OF RECLAMATION	
OGDEN RIVER PROJECT - UTAH	
RIGHTS OF WAY	
OGDEN BRIGHAM CANAL	
DRAWN: E.V.C.	SUBMITTED: .....
TRACED: F.W.R.	RECOMMENDED: .....
CHECKED: E.T.G.	APPROVED: .....
4-D-109 Ogden, Ut. Apr. 2, '35	

Scale 1 in. = 200 ft.



KEY MAP

N <sup>o</sup>	COURSE	LENGTH	RAD.	TAN Δ	R <sup>o</sup> L.
1		53.3	100.0	27.2	30°31½'L.
2	S.55°04' W.	62.2			
3		45.1	100.0	22.9	25°51' R.
4	S.80°55' W.	110.0			
5		23.5	100.0	11.8	13°28' L.
6	S.67°27' W.	140.8			



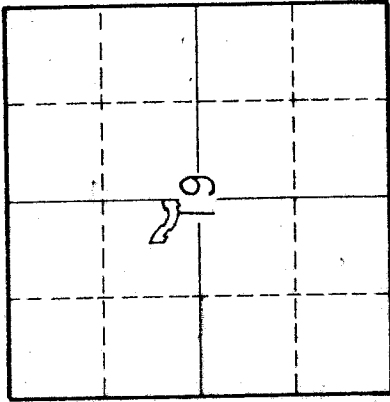
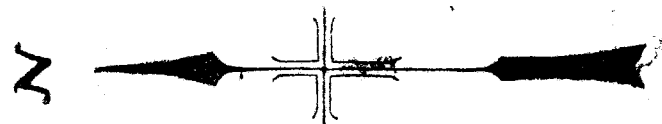
W. EZRA CRAGUN  
 DAVID F. STEELE  
 A part of S.W. NE 4 Sec 19  
 T.7.N., R.1.W., S.L.M.  
 Total 0.49 Acres

DEPARTMENT OF THE INTERIOR  
 BUREAU OF RECLAMATION  
 OGDEN RIVER PROJECT-UTAH  
 RIGHTS OF WAY  
 OGDEN BRIGHAM CANAL

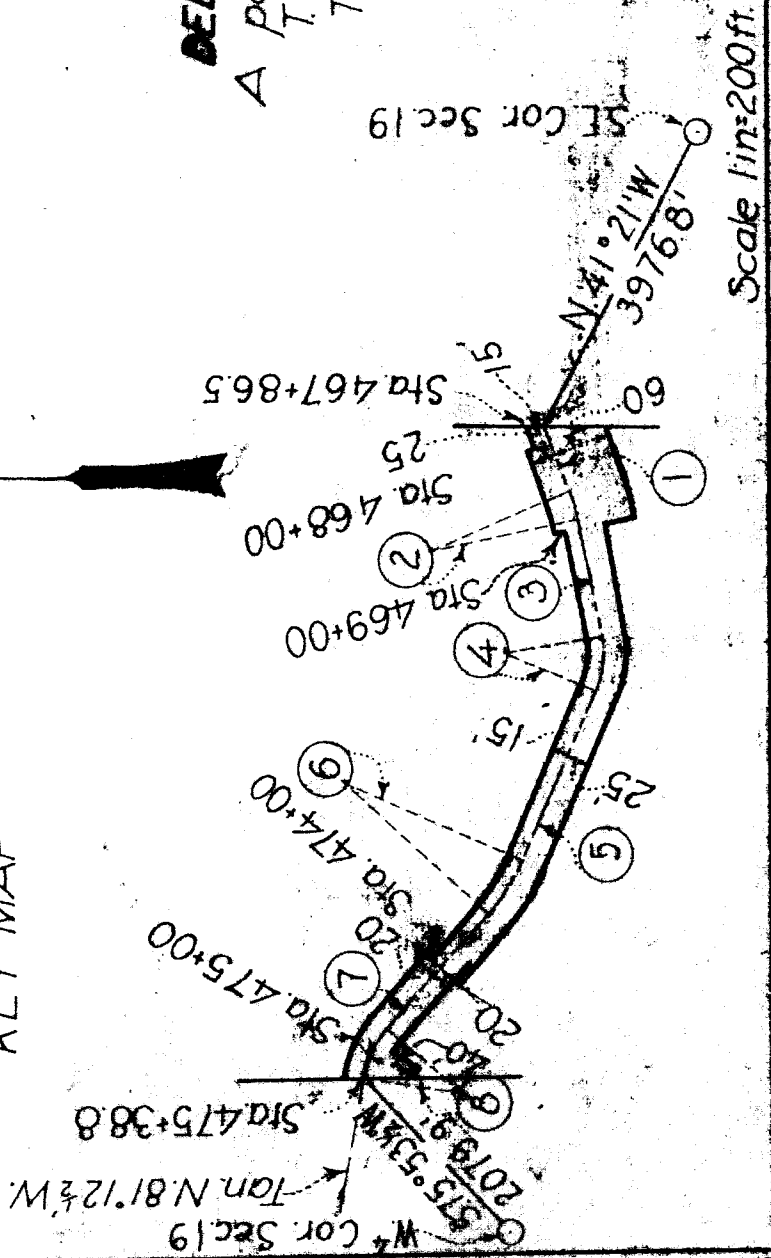
DRAWN: C.T.S. SUBMITTED: \_\_\_\_\_  
 TRACED: F.W.R. RECOMMENDED: \_\_\_\_\_  
 CHECKED: C.M.A. APPROVED: \_\_\_\_\_  
 41-D-149 Ogden, Utah 11-30-34

Scale 1 in = 200 ft.

N <sup>o</sup>	COURSE	LENGTH	RAD.	TAN	Δ R.	Δ R. L.
1.	S. 67° 27' W	68.7				
2.		33.0	155.0	16.6	12° 13' R	
3.	S. 79° 40' W	119.6				
4.		58.7	100.0	30.2	33° 39 1/2' R	
5.	N. 66° 40 1/2' W	190.4				
6.		64.1	200.0	32.3	18° 2 1/2' R	
7.	N. 48° 19' W	160.4				
8.		57.4	100.0	29.5	32° 53 1/2' L	



KEY MAP



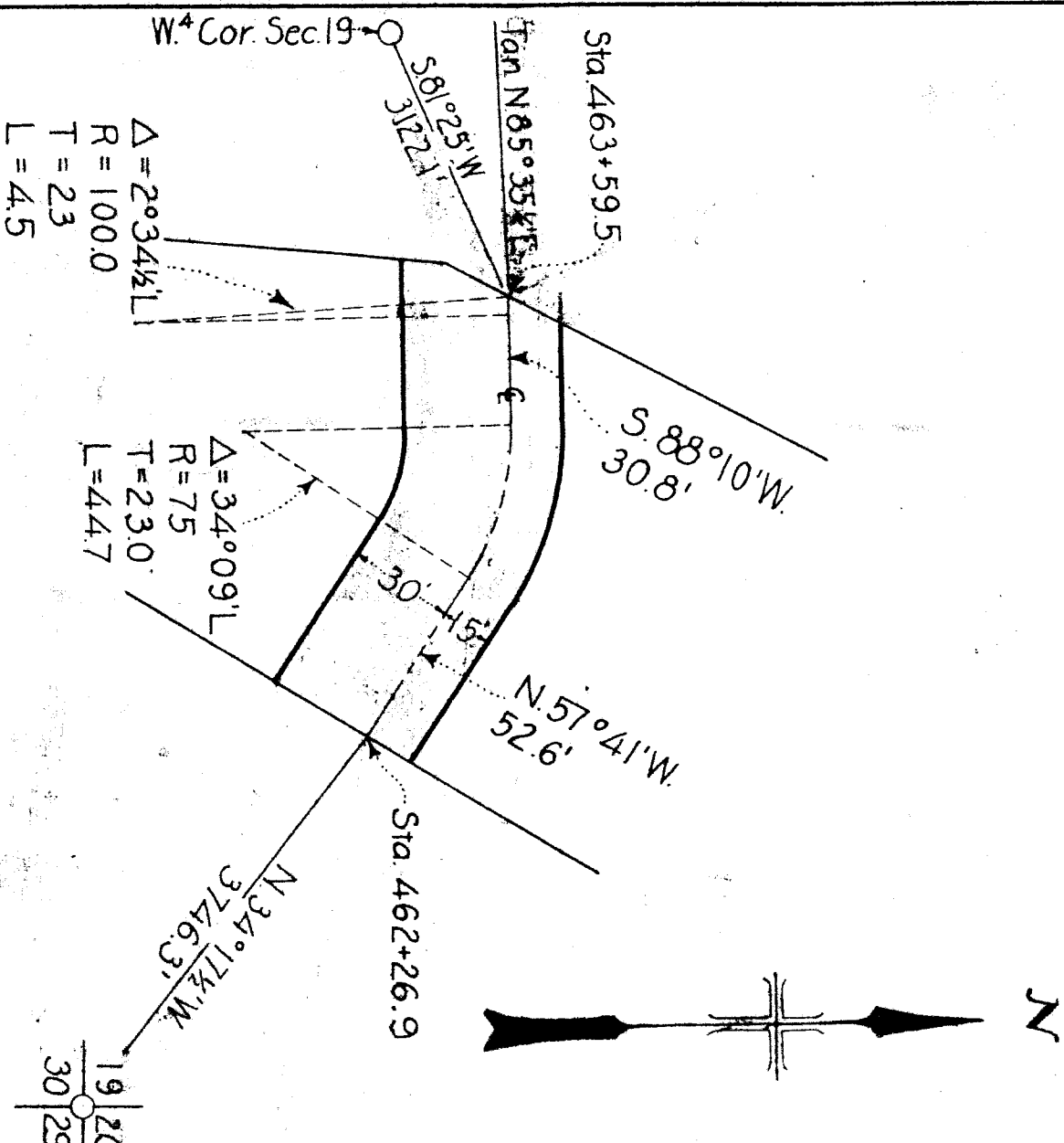
Scale 1 in = 200 ft.

**DELPHIA A. CRAGUN**

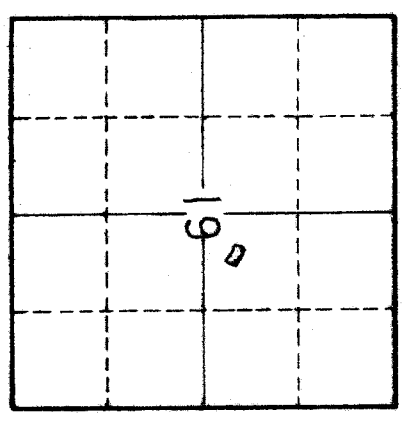
A part of SE. 1/4 NW. 4 Sec. 19.  
T. 7 N., R. 1 W., S. 1 N.M.  
Total 0.81 Acres

DEPARTMENT OF THE INTERIOR  
BUREAU OF RECLAMATION  
OGDEN RIVER PROJECT-UTAH  
RIGHTS OF WAY  
OGDEN BRIGHAM CANAL

DESIGNED BY: C. T. S. J. W. R.  
CHECKED BY: C. M. J.  
DATE: 11-30-34



Scale 1 in = 50 ft



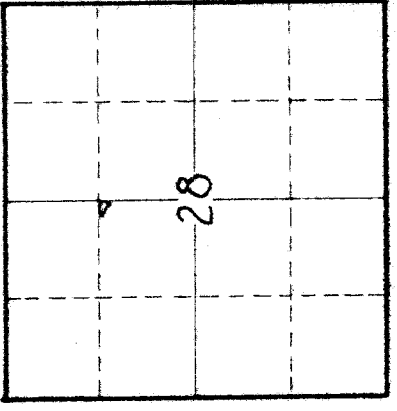
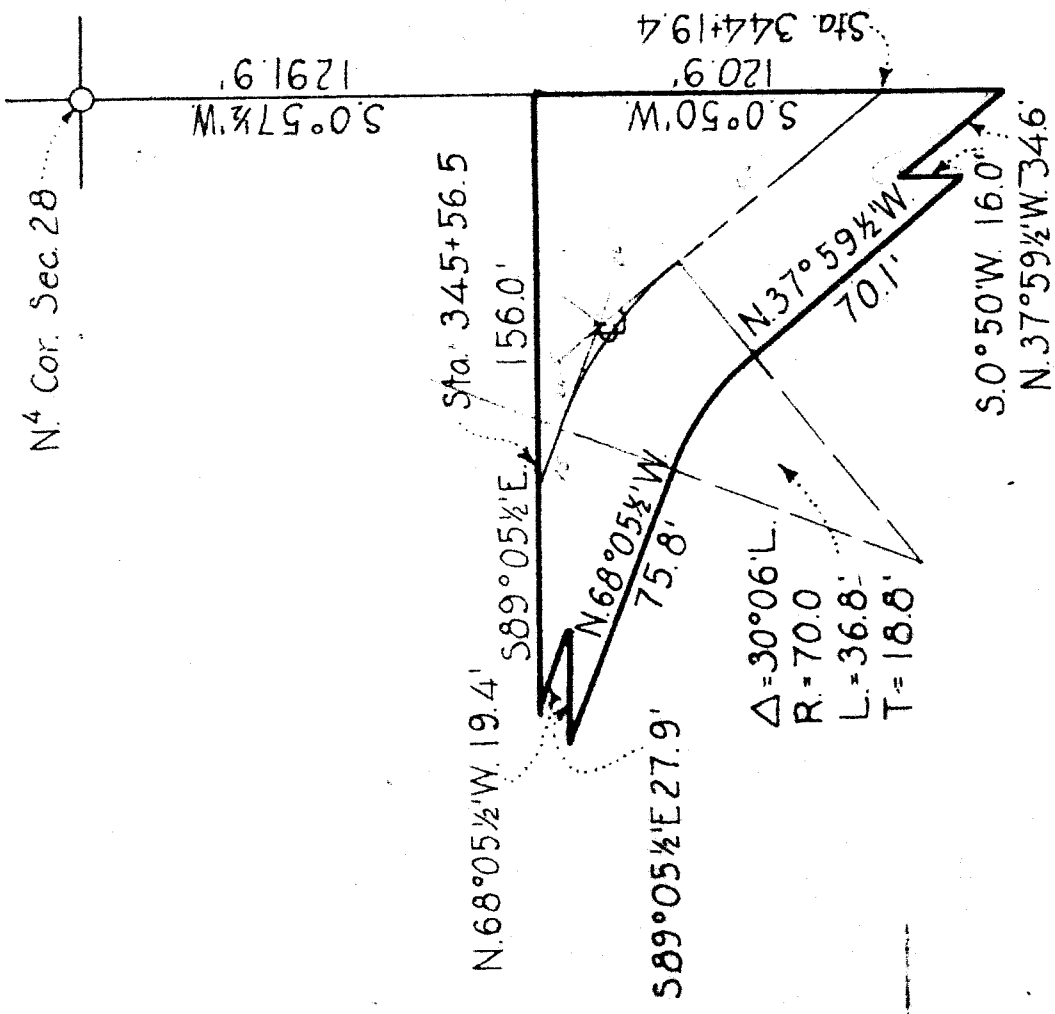
KEY MAP

**WEBER COUNTY**  
 A part of S.W. 1/4 NE 1/4 Sec. 19  
 T. 7N., R. 1.W., S.L.M.  
 Total 0.14 Acres

DEPARTMENT OF THE INTERIOR  
 BUREAU OF RECLAMATION  
 OGDEN RIVER PROJECT-UTAH  
 RIGHTS OF WAY  
 OGDEN BRIGHAM CANAL

DESIGNED BY: G.T.S. SUBMITTED BY: \_\_\_\_\_  
 DRAWN BY: F.W.R. RECOMMENDED BY: \_\_\_\_\_  
 CHECKED BY: C.M.A. APPROVED BY: \_\_\_\_\_  
 41-D-148 Ogden, Utah 7-28-34





KEY MAP

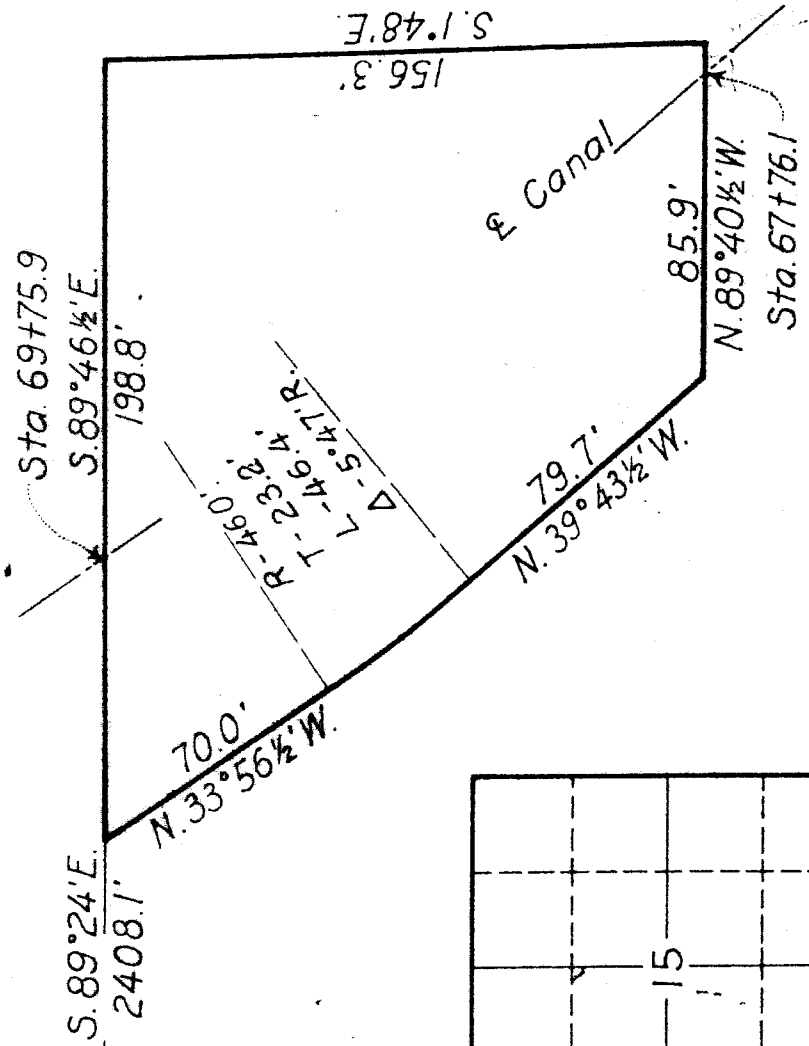
**FREDERICK WILSON**  
 A part of SE<sup>4</sup>NW<sup>4</sup> Sec 28  
 T.7N., R.1W., S.L.M.  
 Total 0.20 Acres

DEPARTMENT OF THE INTERIOR  
 BUREAU OF RECLAMATION  
 OGDEN RIVER PROJECT-UTAH  
 RIGHTS OF WAY  
 OGDEN BRIGHAM CANAL

DRAWN BY: C.M.A. SUBMITTED:  
 TRACES: F.W.R. RECOMMENDED:  
 CHECKED: C.T.S. APPROVED:  
 A.I.-D-132 Ogden, Utah 12-19-34

Scale 1 in. = 50 ft.

9 | 10  
 16 | 15  
 S. 0°30' W. 1339.2'

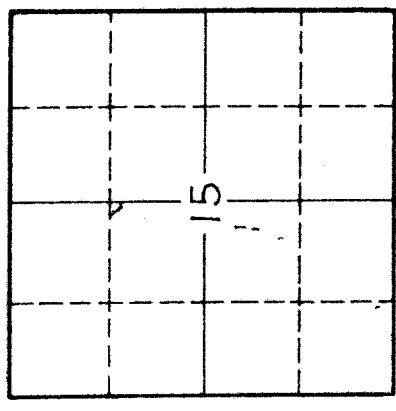


LEE A. SHURTLIFF.  
 A part of SE¼NW¼Sec.15,  
 T.6N., R.1W., S.L.M.  
 Total, 0.52 Acres.

DEPARTMENT OF THE INTERIOR  
 BUREAU OF RECLAMATION  
 OGDEN RIVER PROJECT-UTAH  
 RIGHTS OF WAY  
 OGDEN-BRIGHAM CANAL

DRAWN: S.M.A. SUBMITTED:  
 TRACED: P.S.B. RECOMMENDED:  
 CHECKED: E.W.R. APPROVED:

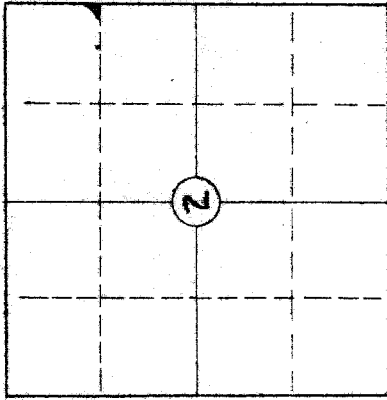
41D-104 Ogdem, Ut., 11-8-34



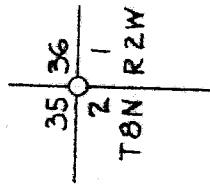
KEY MAP

Scale, 1 in = 50 ft.

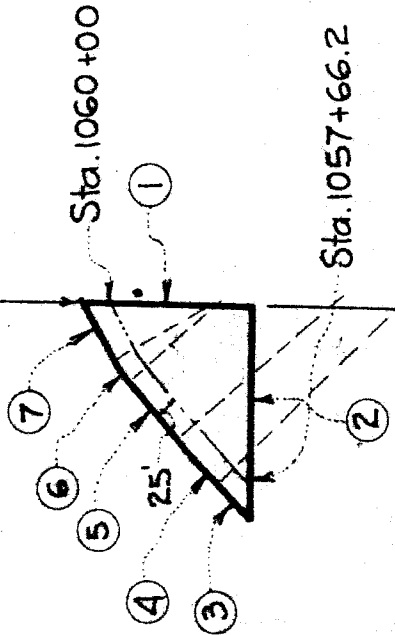
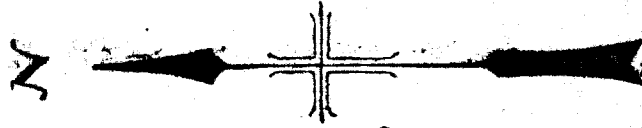
NO	COURSE	LENGTH	RAD.	TAN.	Δ R or L.
1	S 1° 14' W	175.4			
2	N 89° 20' W	216.7			
3	N 46° 15' E	49.8			
4		62.8	10250	31.5	3° 30' R
5	N 49° 45½' E	79.2			
6		26.3	1250	13.2	12° 05½' R
7	N 61° 51' E	62.2			



KEY MAP



N 1° 14' E  
1175.9'



**ISAAC ALLEN**  
 A part of the N.E. ¼ N.E. ¼ Sec. 2  
 T 8 N., R 2 W., S. L. B. & M.  
 Total 0.48 Acres

DEPARTMENT OF THE INTERIOR  
 BUREAU OF RECLAMATION  
**OGDEN RIVER PROJECT - UTAH**  
 RIGHTS OF WAY  
 OGDEN - BRIGHAM CANAL

DRAWN: *E. J. G.* SUBMITTED: \_\_\_\_\_  
 TRACED: *E. J. G.* RECOMMENDED: \_\_\_\_\_  
 CHECKED: *C. T. S.* APPROVED: \_\_\_\_\_

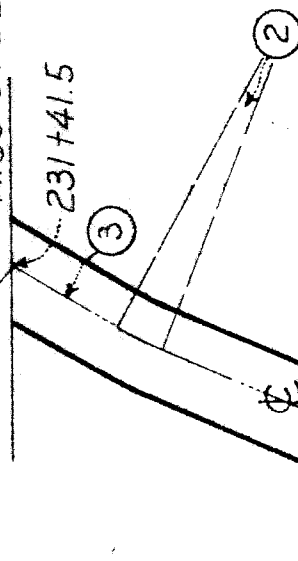
41-D-195 **OGDEN, UT. 3-20-35**

Scale 1 in. = 200 ft.

28  
33  
34

N.35°30'½"W  
3875.6'

N.89°57'½"E.  
231+41.5



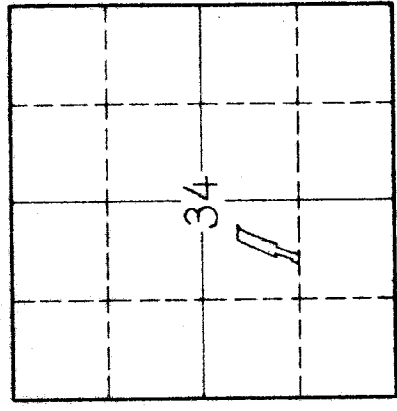
50°  
30°  
40°  
Sta. 226+50  
20°  
N. 89°58' W.  
222+64.

Sta. 223+00  
60°  
N.56°24'E.  
42298.7'

N. 89°58' W.  
222+64.

33  
4  
3

NO	COURSE	LENGTH	RAD.	TAN	Δ	R <sub>OR</sub> L
1	N.22°41' E	695.7				
2		52.6	400.0	26.3	7°32' R.	
3	N.30°13' E	129.2				



KEY MAP.

**WM. A. MONTGOMERY.**  
A part of NE<sup>4</sup> SW<sup>4</sup>, Sec. 34,  
T. 7 N., R. 1 W., S. 1 M.

Total, 1.48 Acres.

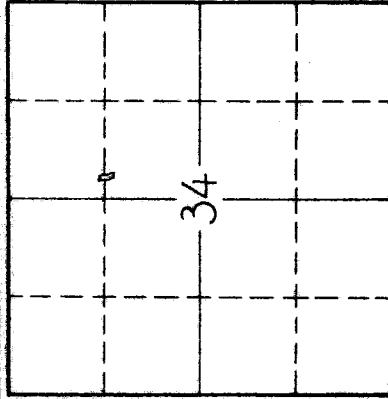
DEPARTMENT OF THE INTERIOR  
BUREAU OF RECLAMATION  
OGDEN RIVER PROJECT-UTAH  
RIGHTS OF WAY  
**OGDEN-BRIGHAM CANAL**

DRAWN: C. T. S. SUBMITTED: .....  
TRACED: P. S. B. RECOMMENDED: .....  
CHECKED: C. M. A. APPROVED: .....

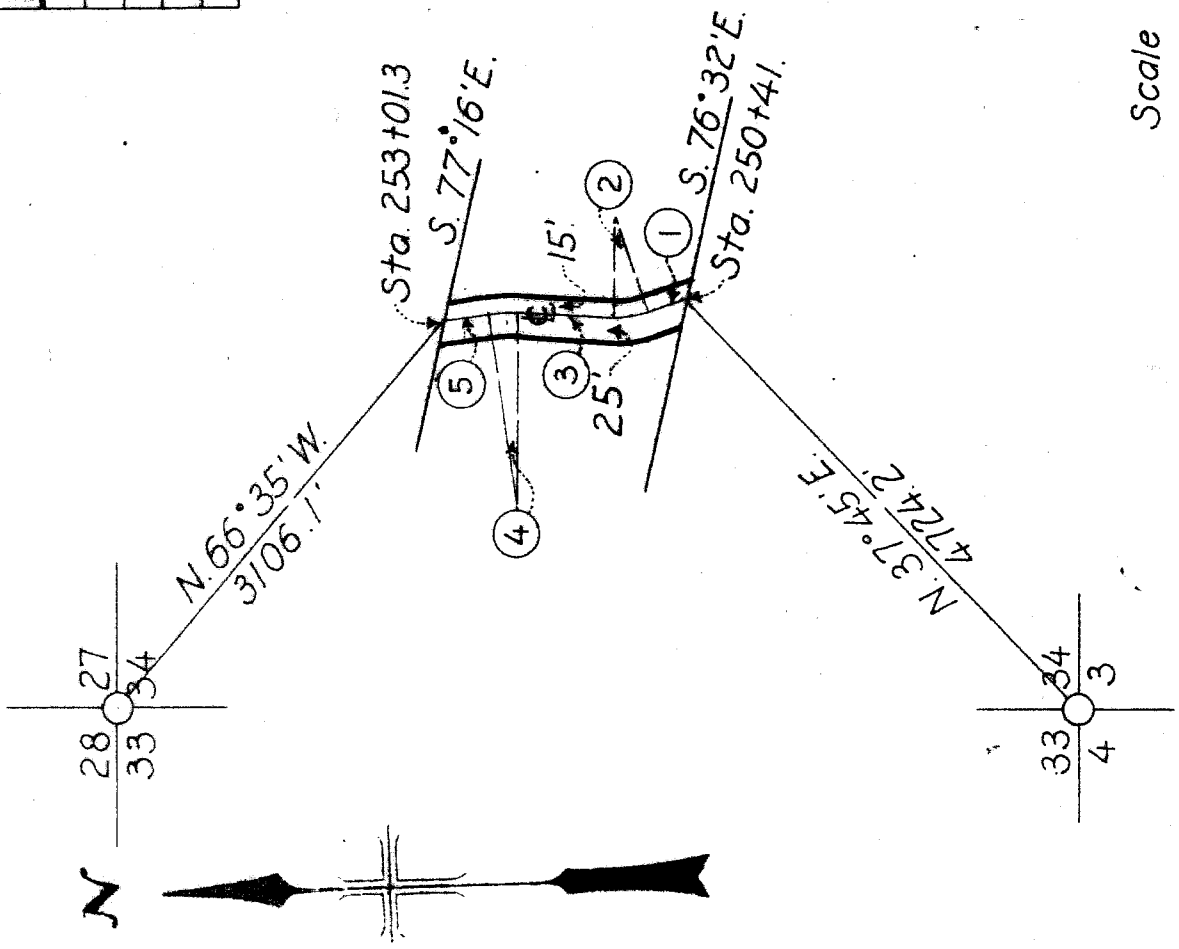
4:1-D-114. Ogden, Ut., 11-16-34

Scale, 1 in. = 200 ft.

N <sup>o</sup>	COURSE	LENGTH	RAD.	TAN	Δ R <sup>or</sup> L.
1	N. 18° 12 1/2' W.	44.8			
2		36.3	100.0	18.7	20° 50' R.
3	N. 2° 37 1/2' E.	101.8			
4		35.3	200.0	17.7	10° 07' L.
5	N. 7° 29 1/2' W.	42.1			



KEY MAP. **OLIVER S. MILLER.**  
 A part of NE 1/4 Sec. 34,  
 T. 7 N., R. 1 W., S. 1 M.  
 Total, 0.24 Acre.



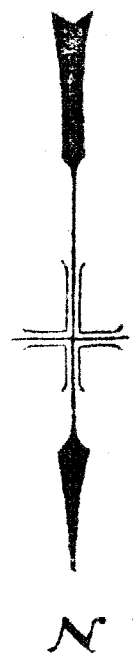
Scale 1 in. = 200 ft.

DEPARTMENT OF THE INTERIOR  
 BUREAU OF RECLAMATION  
 OGDEN RIVER PROJECT-UTAH  
 RIGHTS OF WAY  
 OGDEN-BRIGHAM CANAL

DRAWN: C.T.S. SUBMITTED: \_\_\_\_\_  
 TRACED: P.S.B. RECOMMENDED: \_\_\_\_\_  
 CHECKED: C.M.A. APPROVED: \_\_\_\_\_

41-D-117, Ogden, Ut., 11-26-34.

Scale 1" = 60'



Revised 10-16-36

4-1-D-146 Ogden, Ut., 10-16-36

CHECKED: \_\_\_\_\_ APPROVED: \_\_\_\_\_

TRACED: P.S.B. RECOMMENDED: \_\_\_\_\_

DRAWN: K.S.A. SUBMITTED: \_\_\_\_\_

OGDEN BRIGHAM CANAL

RIGHTS OF WAY

OGDEN RIVER PROJECT-UTAH

BUREAU OF RECLAMATION

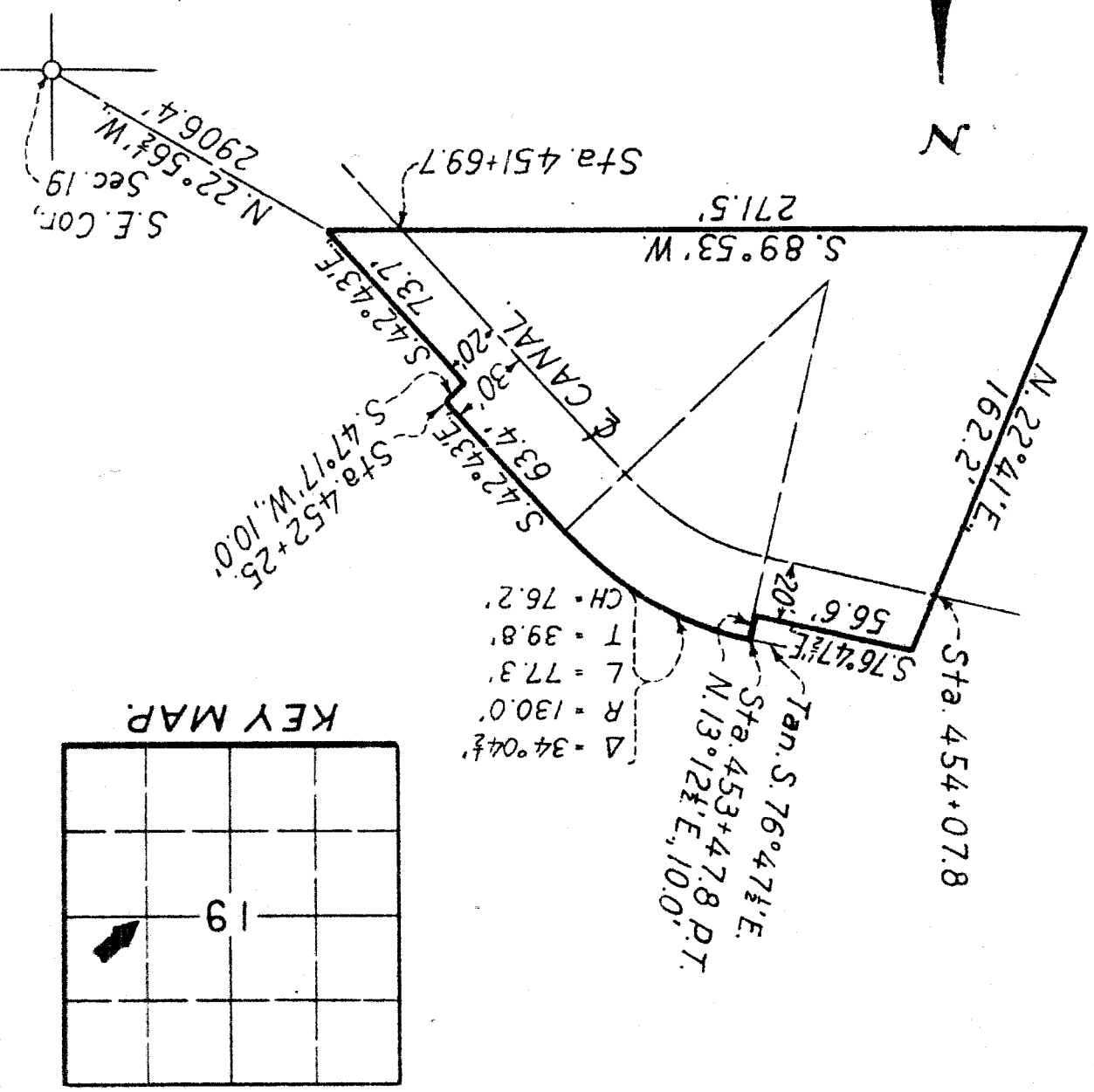
DEPARTMENT OF THE INTERIOR

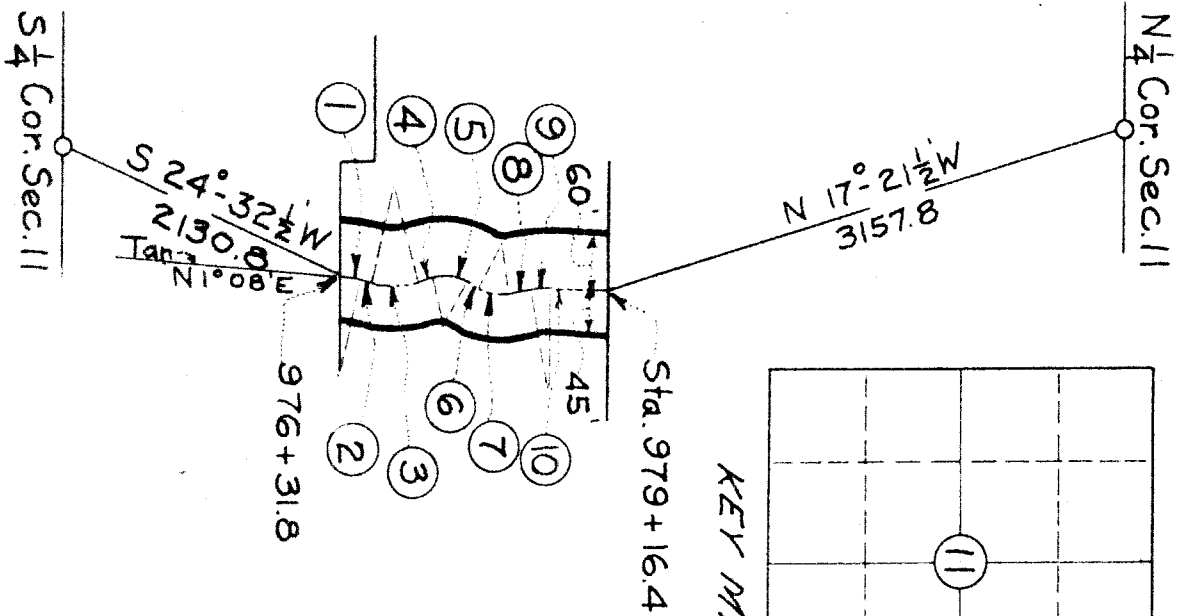
EUNICE L. BOTHWELL

A part of S2 NE 4 Sec. 19,


T. 7N., R. 1W., S.L.M.

Total, 0.58 Acre.





N <sup>o</sup>	COURSE	LENGTH	RAD.	TAN	Δ R or L.
1		20.9	100.0	10.5	12° 00' R.
2	N 13° 08' E	13.2			
3		50.8	100.0	26.0	29° 06' L.
4	N 15° 58' W	13.4			
5		38.2	50.0	20.1	43° 49' R.
6	N 27° 51' E	12.8			
7		33.5	50.0	17.4	38° 24' L.
8	N 10° 33' W	20.9			
9		21.5	100.0	10.8	12° 19' R.
10	N 1° 46' E	59.4			



**J. C. STAUFFER**  
*A part of the NW 1/4 Sec. 11*  
*T 8 N., R. 2 W., S. 1 B. & M.*  
*Total 0.69 Acres*

DEPARTMENT OF THE INTERIOR  
 BUREAU OF RECLAMATION  
**OGDEN RIVER PROJECT - UTAH**  
 RIGHTS OF WAY  
 OGDEN-BRIGHAM CANAL

DRAWN: *[Signature]* SUBMITTED: \_\_\_\_\_  
 TRACED: *[Signature]* RECOMMENDED: \_\_\_\_\_  
 CHECKED: C. T. S. APPROVED: \_\_\_\_\_

4-1-D-190 OGDEN UT 3-15-35